
FENWICK SOLAR FARM

**Fenwick Solar Farm
EN010152**

**Streets, Rights of Way and Access Plan
Document Reference: EN010152/APP/2.3**

Regulation Reg 5(2)(k)
Infrastructure Planning (Applications: Prescribed Forms and Procedure)
Regulations 2009

December 2024
Revision Number: 01

Revision History

Revision Number	Date	Details
00	October 2024	DCO application
01	December 2024	S51 Response

Prepared for:
Fenwick Solar Project Limited


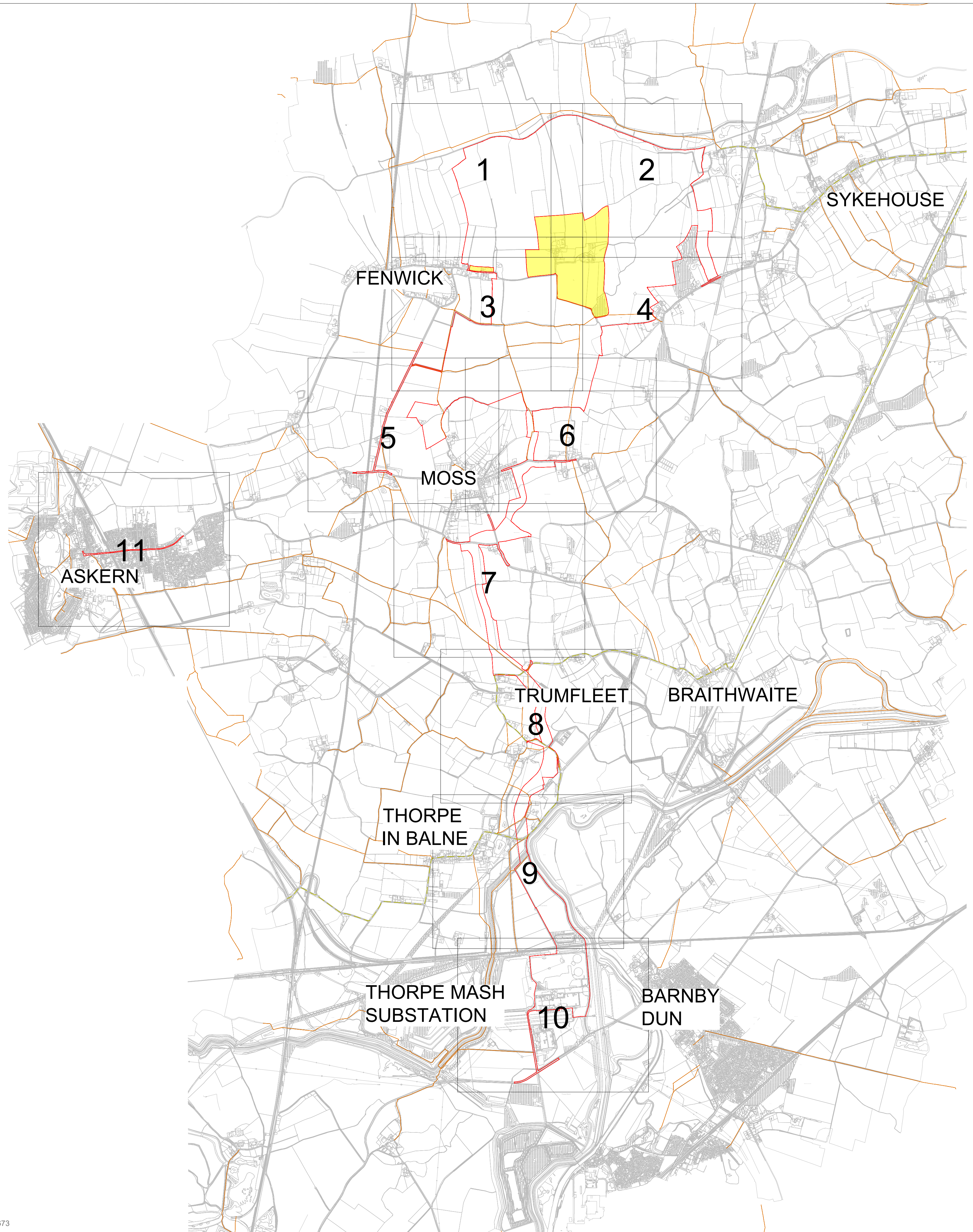
Prepared by:
AECOM Limited

© 2024 AECOM Limited. All Rights Reserved.

This document has been prepared by AECOM Limited (“AECOM”) for sole use of our client (the “Client”) in accordance with generally accepted consultancy principles, the budget for fees and the terms of reference agreed between AECOM and the Client. Any information provided by third parties and referred to herein has not been checked or verified by AECOM, unless otherwise expressly stated in the document. No third party may rely upon this document without the prior and express written agreement of AECOM.

Key

- ORDER LIMITS
- LAND NOT INCLUDED IN THE ORDER LIMITS
- EXISTING PUBLIC RIGHTS OF WAY
- NATIONAL CYCLE ROUTE 62



Project
FENWICK SOLAR FARM

Client
FENWICK SOLAR PROJECT LIMITED

Consultant
Aecom
 1 Tanfield
 Edinburgh
 EH3 5DA
 United Kingdom
 Fax +44 (0)131 301 8699
 Tel +44 (0)131 301 8600
 www.aecom.com

- Notes**
1. ALL DIMENSIONS IN METRES UNLESS STATED OTHERWISE.
 2. DO NOT SCALE FROM THIS DRAWING USE ONLY PRINTED DIMENSIONS.
 3. THE PROPOSED WORKS SHOWN ARE ILLUSTRATIVE ONLY AND WILL BE SUBJECT TO CHANGE AS PART OF DETAILED DESIGN DEVELOPMENT. ANY CHANGES WILL BE LIMITED TO BEING WITHIN THE ORDER LIMITS AND ANY OTHER CONSTRAINTS INCLUDED IN THE DEVELOPMENT CONSENT ORDER.
 4. THESE PLANS SHOULD BE READ IN CONJUNCTION WITH SCHEDULES 4 TO 8 (INCLUSIVE) OF THE DEVELOPMENT CONSENT ORDER.

ISSUE/REVISION		
I/R	DATE	DESCRIPTION
P04	04/12/2024	Update for PINS Comments
P03	18/10/2024	DCO Application Issue
P02	11/10/2024	Issued for Final Review
P01	21/08/2024	Issued to CDC for comment

Purpose Of Issue
 DCO APPLICATION

Project Number
 60698207

Sheet Title
 STREETS, RIGHTS OF WAY AND ACCESS PLANS KEY PLAN

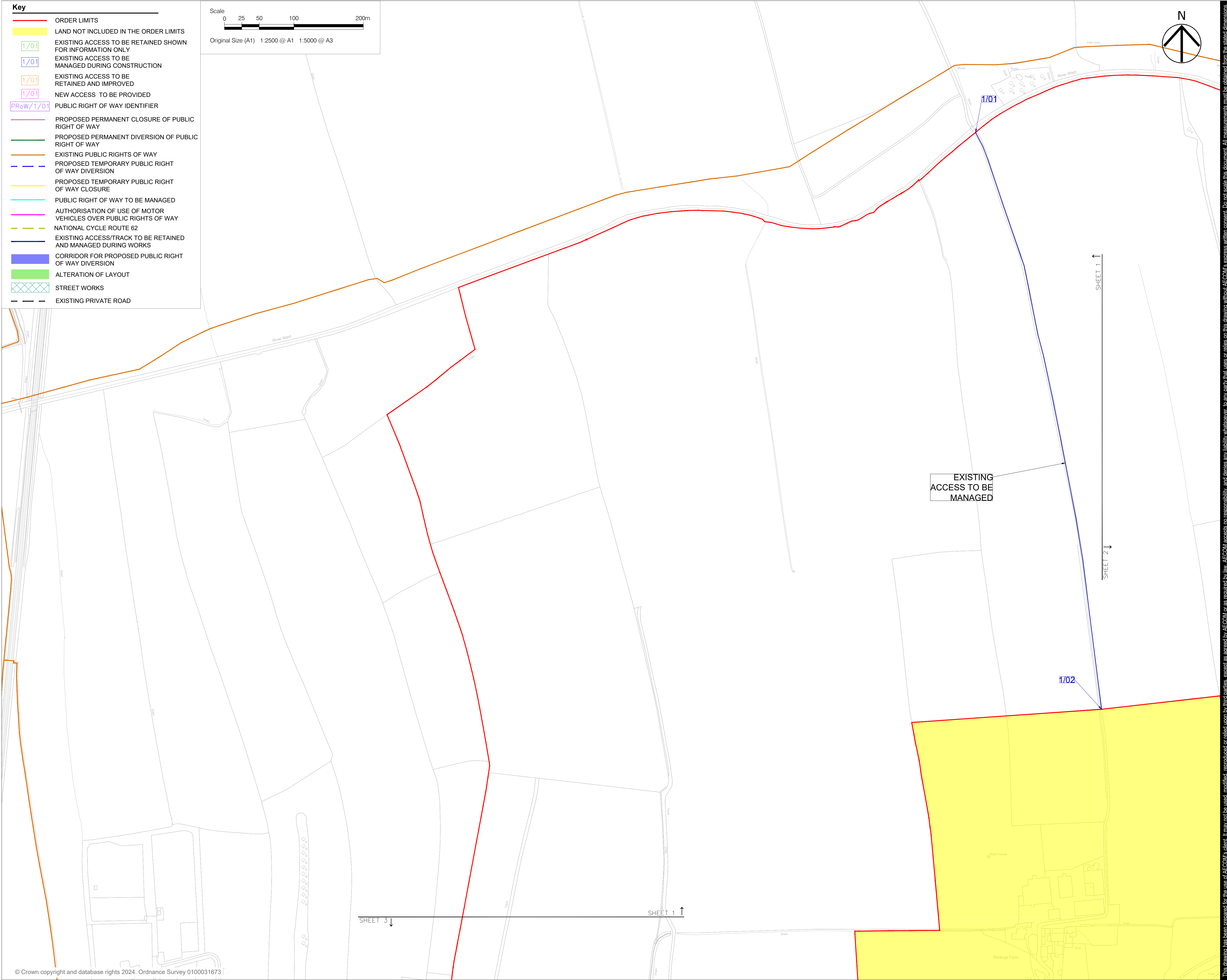
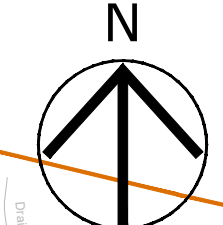
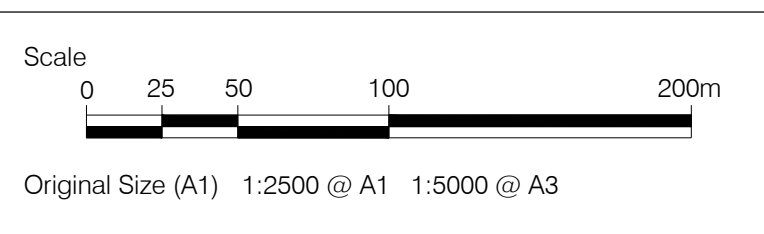
Reference Number
 EN010152/APP/2.3

Legislation Reference
 APFP 2009 Regulation 5(2)(k)

Sheet Number
 60698207-ACM-HGN-00-DR-CE-2000

Scale: NTS **Rev:** p04

Key	
	ORDER LIMITS
	LAND NOT INCLUDED IN THE ORDER LIMITS
	EXISTING ACCESS TO BE RETAINED SHOWN FOR INFORMATION ONLY
	EXISTING ACCESS TO BE MANAGED DURING CONSTRUCTION
	EXISTING ACCESS TO BE RETAINED AND IMPROVED
	NEW ACCESS TO BE PROVIDED
	PUBLIC RIGHT OF WAY IDENTIFIER
	PROPOSED PERMANENT CLOSURE OF PUBLIC RIGHT OF WAY
	PROPOSED PERMANENT DIVERSION OF PUBLIC RIGHT OF WAY
	EXISTING PUBLIC RIGHTS OF WAY
	PROPOSED TEMPORARY PUBLIC RIGHT OF WAY DIVERSION
	PROPOSED TEMPORARY PUBLIC RIGHT OF WAY CLOSURE
	PUBLIC RIGHT OF WAY TO BE MANAGED
	AUTHORISATION OF USE OF MOTOR VEHICLES OVER PUBLIC RIGHTS OF WAY
	NATIONAL CYCLE ROUTE 62
	EXISTING ACCESS/TRACK TO BE RETAINED AND MANAGED DURING WORKS
	CORRIDOR FOR PROPOSED PUBLIC RIGHT OF WAY DIVERSION
	ALTERATION OF LAYOUT
	STREET WORKS
	EXISTING PRIVATE ROAD

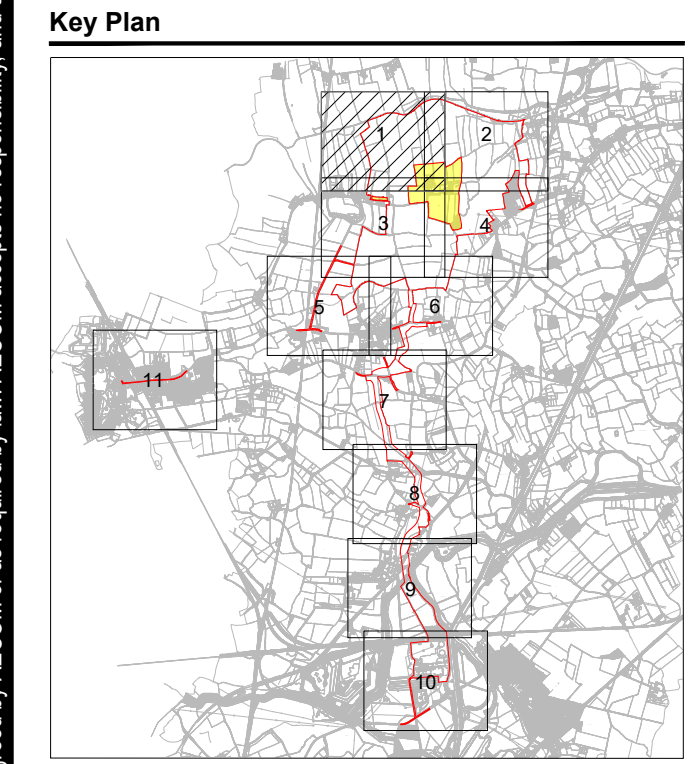


Project
FENWICK SOLAR FARM

Client
FENWICK SOLAR PROJECT LIMITED

Consultant
Aecom
 1 Tanfield
 Edinburgh
 EH3 5DA
 United Kingdom
 Fax +44 (0)131 301 8699
 Tel +44 (0)131 301 8600
 www.aecom.com

- Notes**
- ALL DIMENSIONS IN METRES UNLESS STATED OTHERWISE.
 - DO NOT SCALE FROM THIS DRAWING USE ONLY PRINTED DIMENSIONS.
 - THE PROPOSED WORKS SHOWN ARE ILLUSTRATIVE ONLY AND WILL BE SUBJECT TO CHANGE AS PART OF DETAILED DESIGN DEVELOPMENT. ANY CHANGES WILL BE LIMITED TO BEING WITHIN THE ORDER LIMITS AND ANY OTHER CONSTRAINTS INCLUDED IN THE DEVELOPMENT CONSENT ORDER.
 - THESE PLANS SHOULD BE READ IN CONJUNCTION WITH SCHEDULES 4 TO 8 (INCLUSIVE) OF THE DEVELOPMENT CONSENT ORDER.



ISSUE/REVISION

I/R	DATE	DESCRIPTION
P04	04/12/2024	Update for PINS Comments
P03	18/10/2024	DCO Application Issue
P02	11/10/2024	Issued for Final Review
P01	21/08/2024	Issued to CDC for comment

Purpose Of Issue
 DCO APPLICATION

Project Number
 60698207

Sheet Title
 STREETS, RIGHTS OF WAY AND ACCESS PLANS
 SHEET 1 OF 11

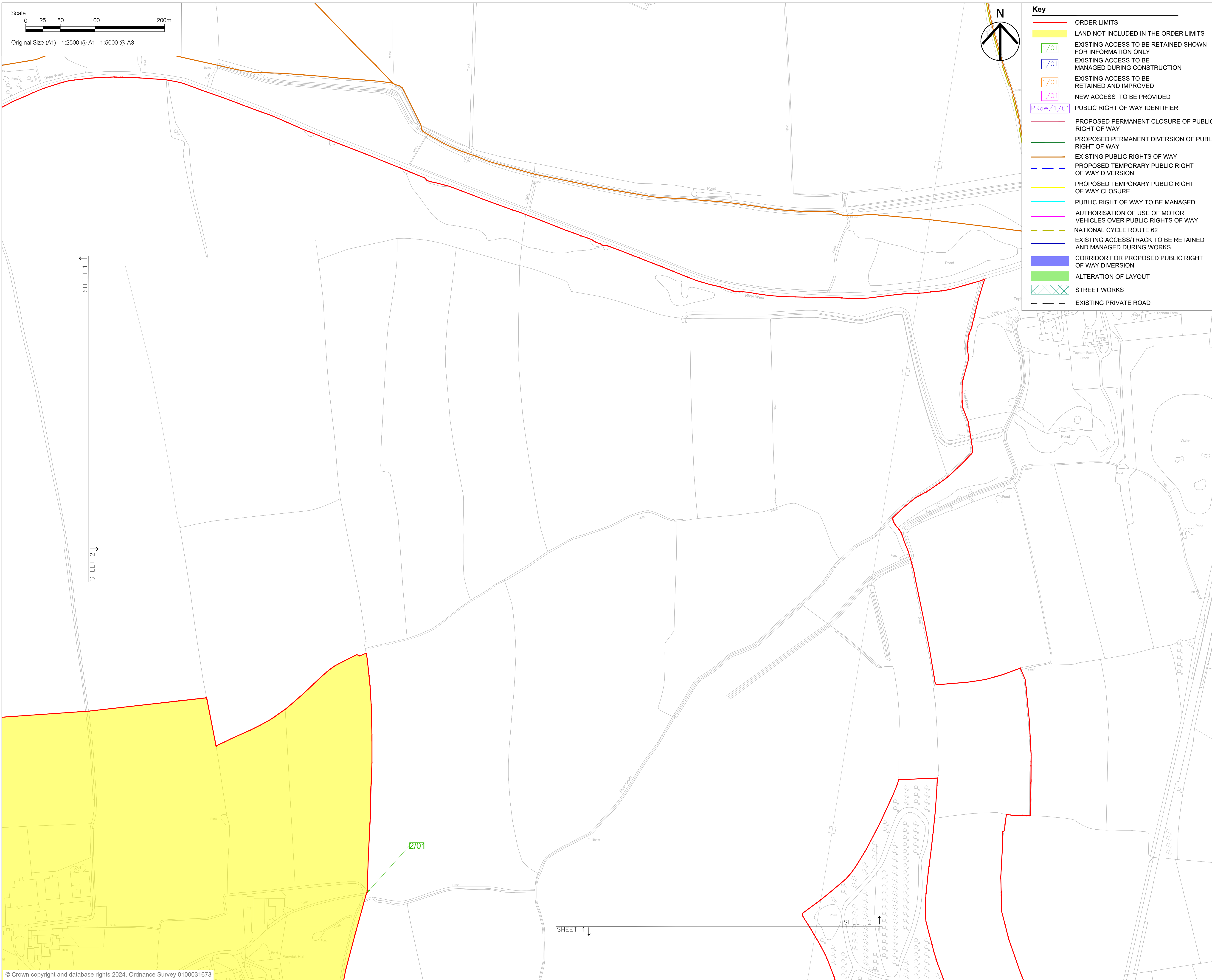
Reference Number
 EN010152/APP/2.3

Legislation Reference
 APFP 2009 Regulation 5(2)(k)

Sheet Number
 60698207-ACM-HGN-00-DR-CE-2001

Scale: As shown @ A1 **Rev:** p04

This drawing has been prepared for the use of AECOM's client. It may not be used, modified, reproduced or relied upon by third parties, except as agreed by AECOM or as required by law. AECOM accepts no responsibility, and denies any liability whatsoever, to any party that uses or relies on this drawing without AECOM's express written consent. Do not scale this document. All measurements must be obtained from the stated dimensions.



Key

- ORDER LIMITS
- LAND NOT INCLUDED IN THE ORDER LIMITS
- 1/01 EXISTING ACCESS TO BE RETAINED SHOWN FOR INFORMATION ONLY
- 1/01 EXISTING ACCESS TO BE MANAGED DURING CONSTRUCTION
- 1/01 EXISTING ACCESS TO BE RETAINED AND IMPROVED
- 1/01 NEW ACCESS TO BE PROVIDED
- PRoW/1/01 PUBLIC RIGHT OF WAY IDENTIFIER
- PROPOSED PERMANENT CLOSURE OF PUBLIC RIGHT OF WAY
- PROPOSED PERMANENT DIVERSION OF PUBLIC RIGHT OF WAY
- EXISTING PUBLIC RIGHTS OF WAY
- PROPOSED TEMPORARY PUBLIC RIGHT OF WAY DIVERSION
- PROPOSED TEMPORARY PUBLIC RIGHT OF WAY CLOSURE
- PUBLIC RIGHT OF WAY TO BE MANAGED
- AUTHORISATION OF USE OF MOTOR VEHICLES OVER PUBLIC RIGHTS OF WAY
- NATIONAL CYCLE ROUTE 62
- EXISTING ACCESS/TRACK TO BE RETAINED AND MANAGED DURING WORKS
- CORRIDOR FOR PROPOSED PUBLIC RIGHT OF WAY DIVERSION
- ALTERATION OF LAYOUT
- STREET WORKS
- EXISTING PRIVATE ROAD

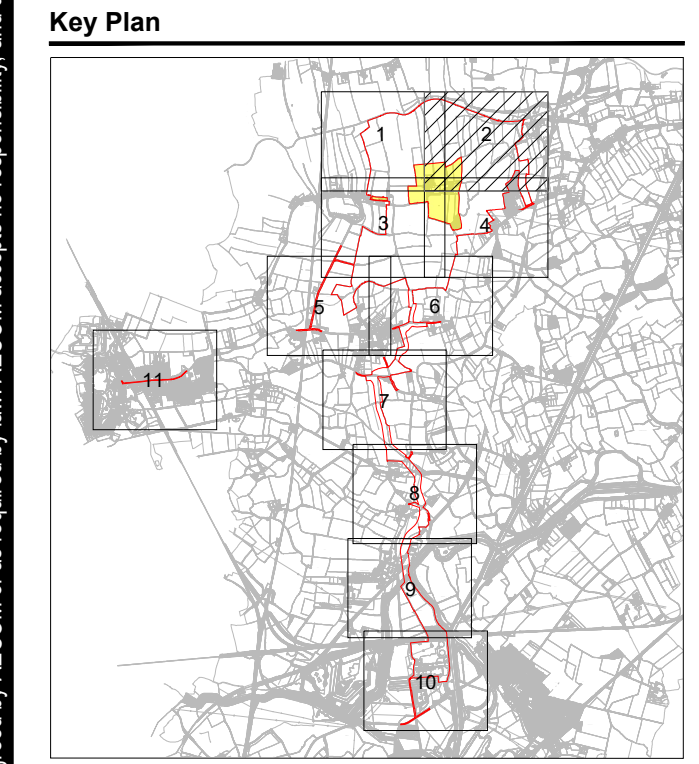
AECOM

Project
FENWICK SOLAR FARM

Client
FENWICK SOLAR PROJECT LIMITED

Consultant
Aecom
 1 Tanfield
 Edinburgh
 EH3 5DA
 United Kingdom
 Fax +44 (0)131 301 8699
 Tel +44 (0)131 301 8600
 www.aecom.com

- Notes**
1. ALL DIMENSIONS IN METRES UNLESS STATED OTHERWISE.
 2. DO NOT SCALE FROM THIS DRAWING USE ONLY PRINTED DIMENSIONS.
 3. THE PROPOSED WORKS SHOWN ARE ILLUSTRATIVE ONLY AND WILL BE SUBJECT TO CHANGE AS PART OF DETAILED DESIGN DEVELOPMENT. ANY CHANGES WILL BE LIMITED TO BEING WITHIN THE ORDER LIMITS AND ANY OTHER CONSTRAINTS INCLUDED IN THE DEVELOPMENT CONSENT ORDER.
 4. THESE PLANS SHOULD BE READ IN CONJUNCTION WITH SCHEDULES 4 TO 8 (INCLUSIVE) OF THE DEVELOPMENT CONSENT ORDER.



ISSUE/REVISION

NO	DATE	DESCRIPTION
P04	04/12/2024	Update for PINS Comments
P03	18/10/2024	DCO Application Issue
P02	11/10/2024	Issued for Final Review
P01	21/08/2024	Issued to CDC for comment
I/R	DATE	DESCRIPTION

Purpose Of Issue
 DCO APPLICATION

Project Number
 60698207

Sheet Title
 STREETS, RIGHTS OF WAY AND ACCESS PLANS
 SHEET 2 OF 11

Reference Number
 EN010152/APP/2.3

Legislation Reference
 APFP 2009 Regulation 5(2)(k)

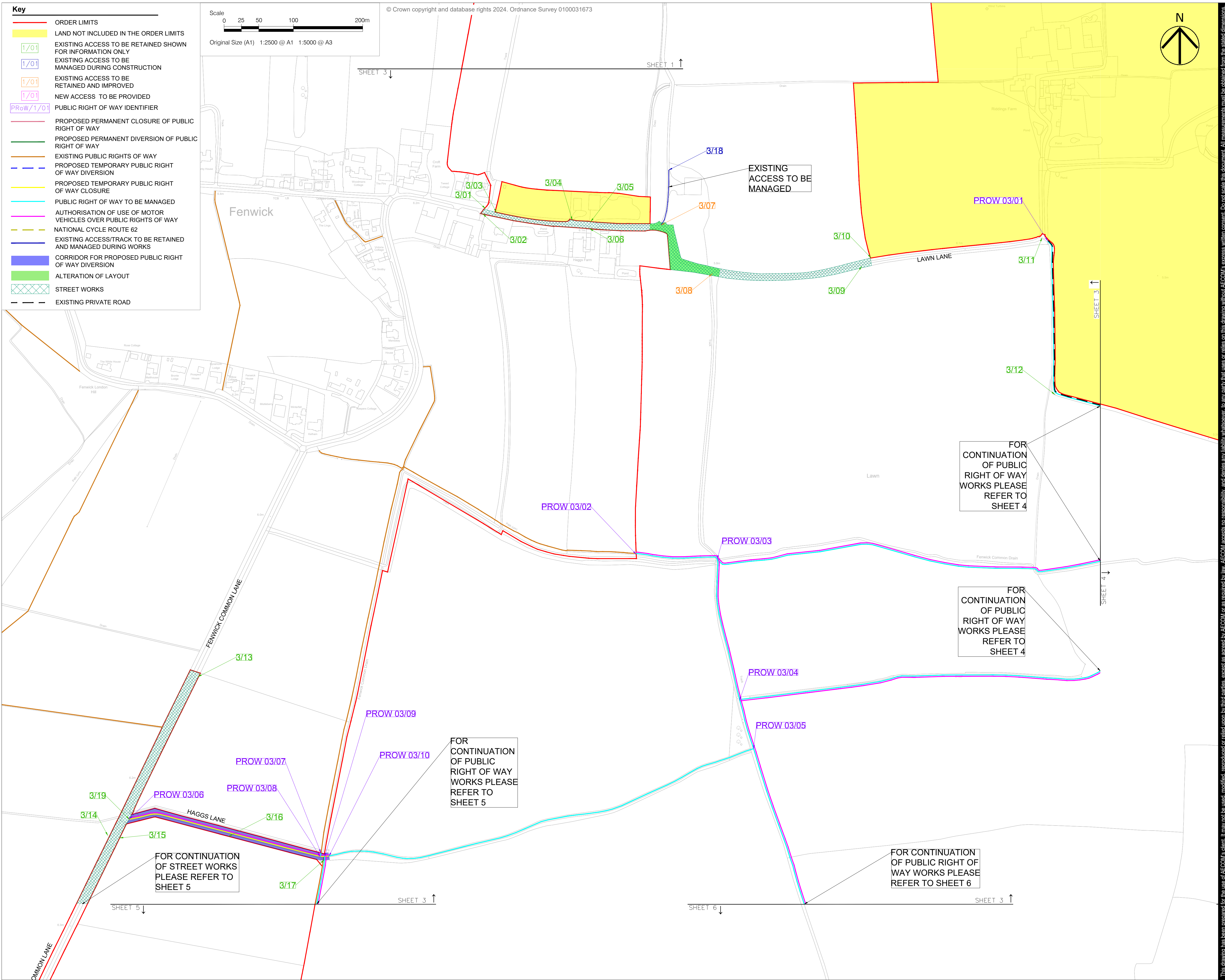

Sheet Number
 60698207-ACM-HGN-00-DR-CE-2002

Scale: As shown @ A1 **Rev:** p04

Key

- ORDER LIMITS
- LAND NOT INCLUDED IN THE ORDER LIMITS
- EXISTING ACCESS TO BE RETAINED SHOWN FOR INFORMATION ONLY
- EXISTING ACCESS TO BE MANAGED DURING CONSTRUCTION
- EXISTING ACCESS TO BE RETAINED AND IMPROVED
- NEW ACCESS TO BE PROVIDED
- PUBLIC RIGHT OF WAY IDENTIFIER
- PROPOSED PERMANENT CLOSURE OF PUBLIC RIGHT OF WAY
- PROPOSED PERMANENT DIVERSION OF PUBLIC RIGHT OF WAY
- EXISTING PUBLIC RIGHTS OF WAY
- PROPOSED TEMPORARY PUBLIC RIGHT OF WAY DIVERSION
- PROPOSED TEMPORARY PUBLIC RIGHT OF WAY CLOSURE
- PUBLIC RIGHT OF WAY TO BE MANAGED
- AUTHORISATION OF USE OF MOTOR VEHICLES OVER PUBLIC RIGHTS OF WAY
- NATIONAL CYCLE ROUTE 62
- EXISTING ACCESS/TRACK TO BE RETAINED AND MANAGED DURING WORKS
- CORRIDOR FOR PROPOSED PUBLIC RIGHT OF WAY DIVERSION
- ALTERATION OF LAYOUT
- STREET WORKS
- EXISTING PRIVATE ROAD

Scale 0 25 50 100 200m
Original Size (A1) 1:2500 @ A1 1:5000 @ A3



Project
FENWICK SOLAR FARM

Client
FENWICK SOLAR PROJECT LIMITED

Consultant
Aecom
1 Tanfield
Edinburgh
EH3 5DA
United Kingdom
Fax +44 (0)131 301 8699
Tel +44 (0)131 301 8600
www.aecom.com

Notes

- ALL DIMENSIONS IN METRES UNLESS STATED OTHERWISE.
- DO NOT SCALE FROM THIS DRAWING USE ONLY PRINTED DIMENSIONS.
- THE PROPOSED WORKS SHOWN ARE ILLUSTRATIVE ONLY AND WILL BE SUBJECT TO CHANGE AS PART OF DETAILED DESIGN DEVELOPMENT. ANY CHANGES WILL BE LIMITED TO BEING WITHIN THE ORDER LIMITS AND ANY OTHER CONSTRAINTS INCLUDED IN THE DEVELOPMENT CONSENT ORDER.
- THESE PLANS SHOULD BE READ IN CONJUNCTION WITH SCHEDULES 4 TO 8 (INCLUSIVE) OF THE DEVELOPMENT CONSENT ORDER.

Key Plan

ISSUE/REVISION

I/R	DATE	DESCRIPTION
P04	04/12/2024	Update for PINS Comments
P03	18/10/2024	DCO Application Issue
P02	11/10/2024	Issued for Final Review
P01	21/08/2024	Issued to CDC for comment

Purpose Of Issue
DCO APPLICATION

Project Number
60698207

Sheet Title
STREETS, RIGHTS OF WAY AND ACCESS PLANS
SHEET 3 OF 11


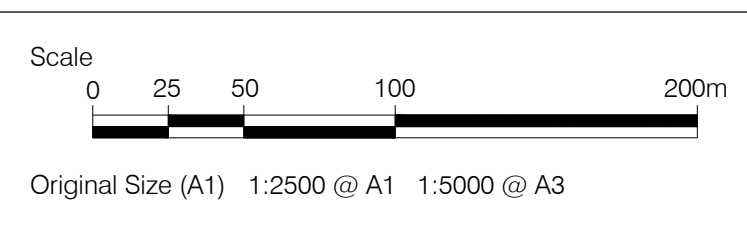
Reference Number
EN010152/APP/2.3

Legislation Reference
APFP 2009 Regulation 5(2)(k)

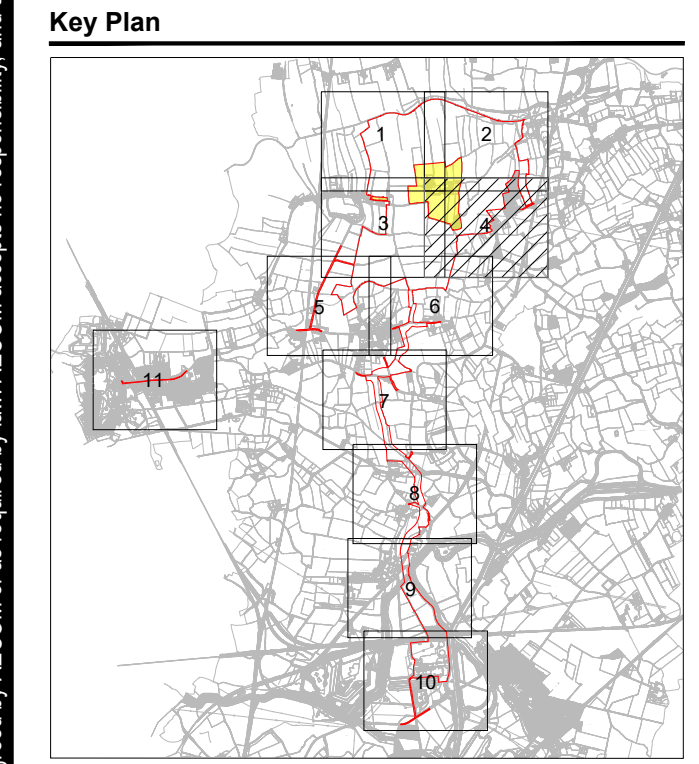
Sheet Number
60698207-ACM-HGN-00-DR-CE-2003

Scale: As shown @ A1 **Rev:** p04

This drawing has been prepared for the use of AECOM's client. It may not be used, modified, reproduced or relied upon by third parties, except as agreed by AECOM or as required by law. AECOM accepts no responsibility, and denies any liability whatsoever, to any party that uses or relies on this drawing without AECOM's express written consent. Do not scale this document. All measurements must be obtained from the stated dimensions.



- Notes**
- ALL DIMENSIONS IN METRES UNLESS STATED OTHERWISE.
 - DO NOT SCALE FROM THIS DRAWING USE ONLY PRINTED DIMENSIONS.
 - THE PROPOSED WORKS SHOWN ARE ILLUSTRATIVE ONLY AND WILL BE SUBJECT TO CHANGE AS PART OF DETAILED DESIGN DEVELOPMENT. ANY CHANGES WILL BE LIMITED TO BEING WITHIN THE ORDER LIMITS AND ANY OTHER CONSTRAINTS INCLUDED IN THE DEVELOPMENT CONSENT ORDER.
 - THESE PLANS SHOULD BE READ IN CONJUNCTION WITH SCHEDULES 4 TO 8 (INCLUSIVE) OF THE DEVELOPMENT CONSENT ORDER.



ISSUE/REVISION

NO	DATE	DESCRIPTION
P04	04/12/2024	Update for PINS Comments
P03	18/10/2024	DCO Application Issue
P02	11/10/2024	Issued for Final Review
P01	21/08/2024	Issued to CDC for comment
I/R		

Purpose Of Issue

DCO APPLICATION

Project Number
 60698207

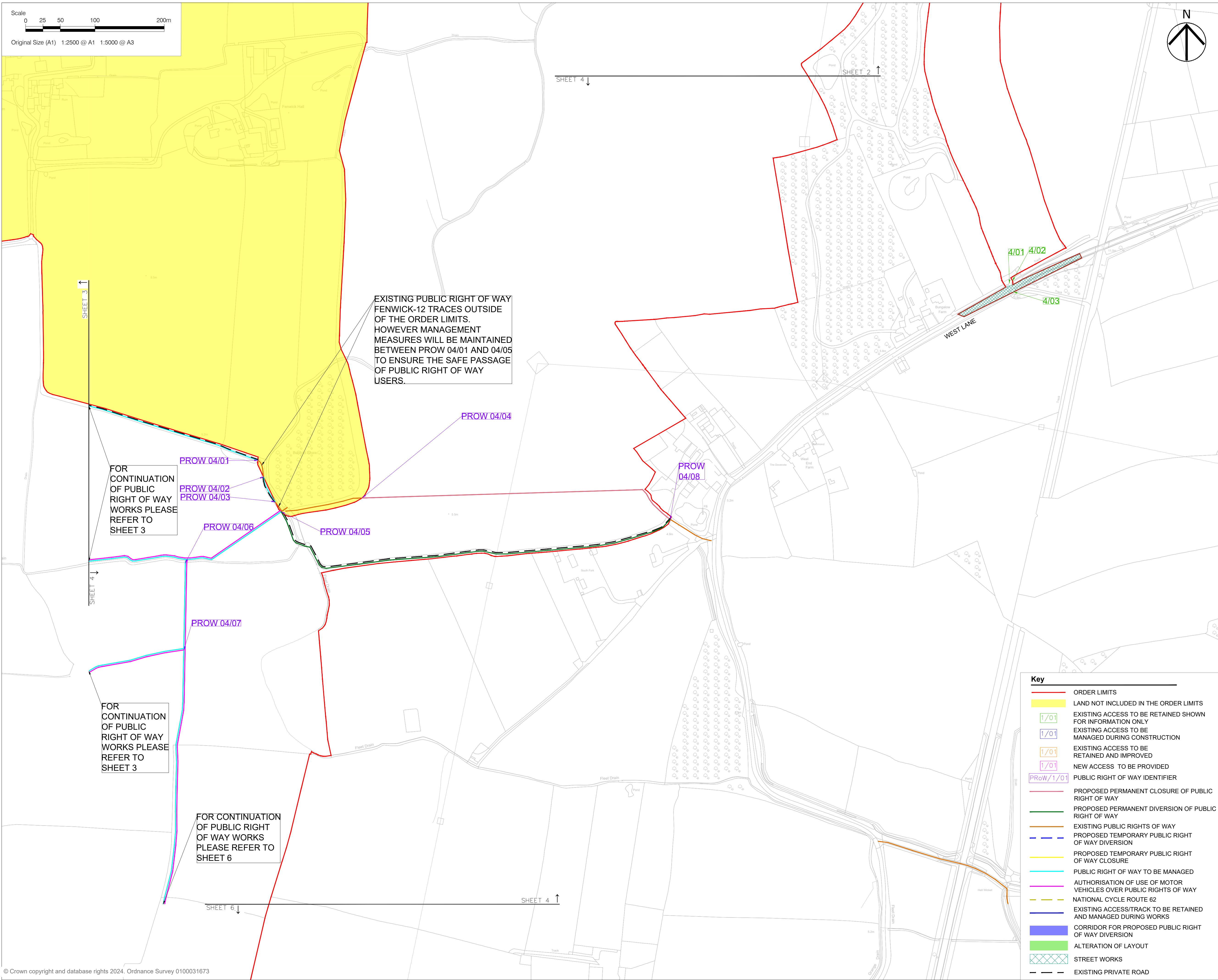
Sheet Title
 STREETS, RIGHTS OF WAY AND ACCESS PLANS
 SHEET 4 OF 11

Reference Number
 EN010152/APP/2.3

Legislation Reference
 APFP 2009 Regulation 5(2)(k)

Sheet Number
 60698207-ACM-HGN-00-DR-CE-2004

Scale: As shown @ A1 **Rev:** p04



EXISTING PUBLIC RIGHT OF WAY FENWICK-12 TRACES OUTSIDE OF THE ORDER LIMITS. HOWEVER MANAGEMENT MEASURES WILL BE MAINTAINED BETWEEN PROW 04/01 AND 04/05 TO ENSURE THE SAFE PASSAGE OF PUBLIC RIGHT OF WAY USERS.

FOR CONTINUATION OF PUBLIC RIGHT OF WAY WORKS PLEASE REFER TO SHEET 3

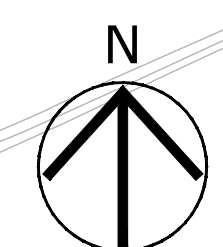
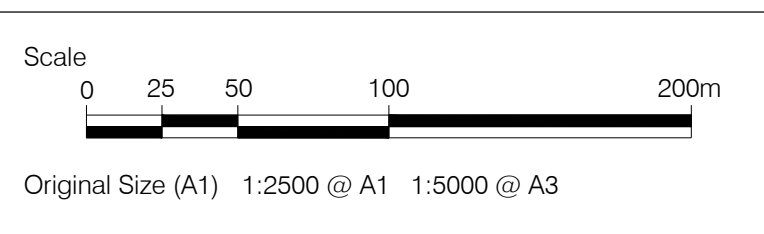
FOR CONTINUATION OF PUBLIC RIGHT OF WAY WORKS PLEASE REFER TO SHEET 3

FOR CONTINUATION OF PUBLIC RIGHT OF WAY WORKS PLEASE REFER TO SHEET 6

Key

[Red line]	ORDER LIMITS
[Yellow shaded area]	LAND NOT INCLUDED IN THE ORDER LIMITS
[Green hatched area]	EXISTING ACCESS TO BE RETAINED SHOWN FOR INFORMATION ONLY
[Blue hatched area]	EXISTING ACCESS TO BE MANAGED DURING CONSTRUCTION
[Orange hatched area]	EXISTING ACCESS TO BE RETAINED AND IMPROVED
[Purple hatched area]	NEW ACCESS TO BE PROVIDED
[Pink hatched area]	PUBLIC RIGHT OF WAY IDENTIFIER
[Red dashed line]	PROPOSED PERMANENT CLOSURE OF PUBLIC RIGHT OF WAY
[Green dashed line]	PROPOSED PERMANENT DIVERSION OF PUBLIC RIGHT OF WAY
[Orange solid line]	EXISTING PUBLIC RIGHTS OF WAY
[Blue dashed line]	PROPOSED TEMPORARY PUBLIC RIGHT OF WAY DIVERSION
[Yellow solid line]	PROPOSED TEMPORARY PUBLIC RIGHT OF WAY CLOSURE
[Cyan solid line]	PUBLIC RIGHT OF WAY TO BE MANAGED
[Magenta solid line]	AUTHORISATION OF USE OF MOTOR VEHICLES OVER PUBLIC RIGHTS OF WAY
[Green dashed line]	NATIONAL CYCLE ROUTE 62
[Blue solid line]	EXISTING ACCESS/TRACK TO BE RETAINED AND MANAGED DURING WORKS
[Blue hatched area]	CORRIDOR FOR PROPOSED PUBLIC RIGHT OF WAY DIVERSION
[Green hatched area]	ALTERATION OF LAYOUT
[Green hatched area]	STREET WORKS
[Dashed line]	EXISTING PRIVATE ROAD

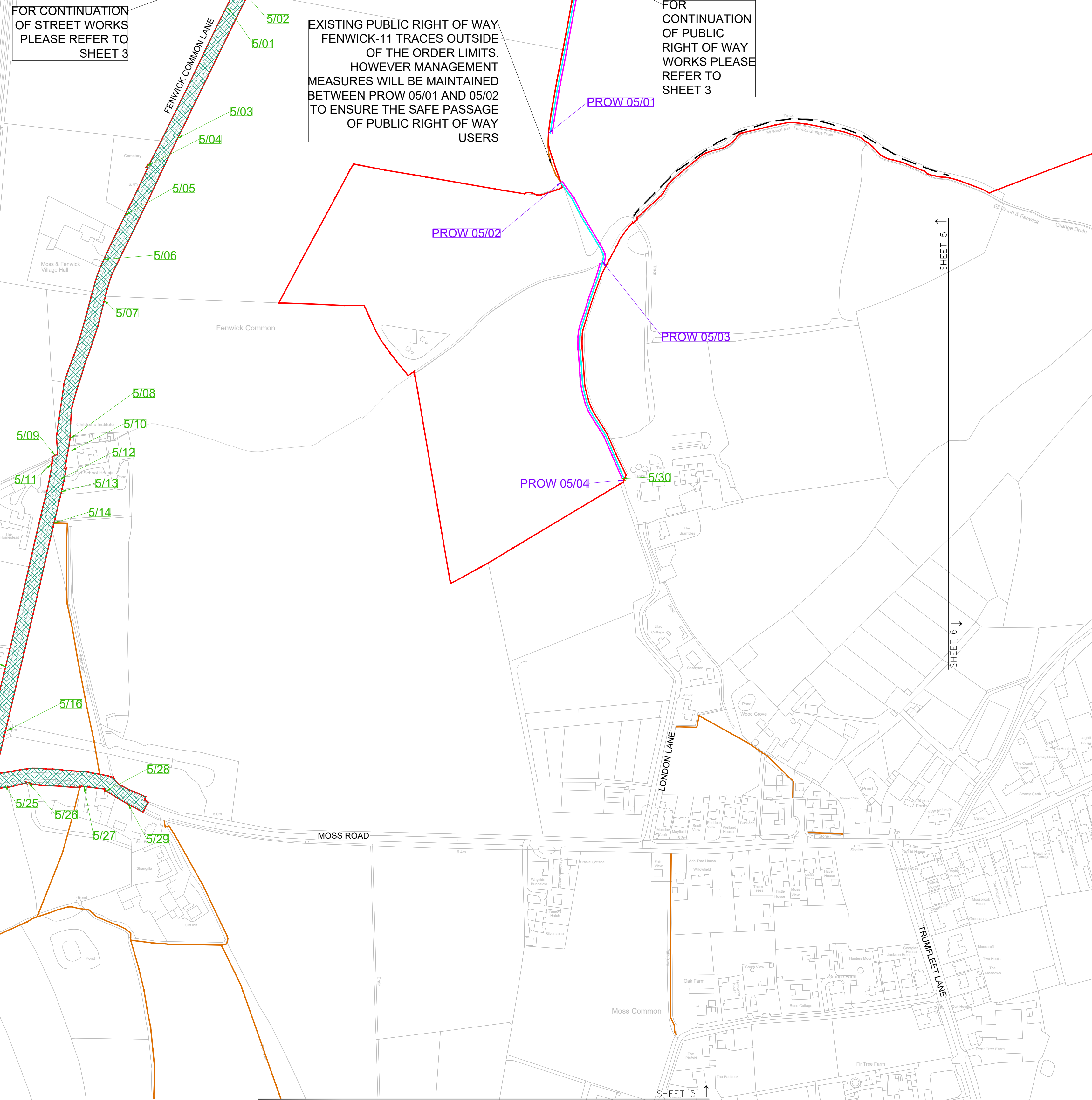
Key	
	ORDER LIMITS
	LAND NOT INCLUDED IN THE ORDER LIMITS
	EXISTING ACCESS TO BE RETAINED SHOWN FOR INFORMATION ONLY
	EXISTING ACCESS TO BE MANAGED DURING CONSTRUCTION
	EXISTING ACCESS TO BE RETAINED AND IMPROVED
	NEW ACCESS TO BE PROVIDED
	PUBLIC RIGHT OF WAY IDENTIFIER
	PROPOSED PERMANENT CLOSURE OF PUBLIC RIGHT OF WAY
	PROPOSED PERMANENT DIVERSION OF PUBLIC RIGHT OF WAY
	EXISTING PUBLIC RIGHTS OF WAY
	PROPOSED TEMPORARY PUBLIC RIGHT OF WAY DIVERSION
	PROPOSED TEMPORARY PUBLIC RIGHT OF WAY CLOSURE
	PUBLIC RIGHT OF WAY TO BE MANAGED
	AUTHORISATION OF USE OF MOTOR VEHICLES OVER PUBLIC RIGHTS OF WAY
	NATIONAL CYCLE ROUTE 62
	EXISTING ACCESS/TRACK TO BE RETAINED AND MANAGED DURING WORKS
	CORRIDOR FOR PROPOSED PUBLIC RIGHT OF WAY DIVERSION
	ALTERATION OF LAYOUT
	STREET WORKS
	EXISTING PRIVATE ROAD



FOR CONTINUATION OF STREET WORKS PLEASE REFER TO SHEET 3

EXISTING PUBLIC RIGHT OF WAY FENWICK-11 TRACES OUTSIDE OF THE ORDER LIMITS. HOWEVER MANAGEMENT MEASURES WILL BE MAINTAINED BETWEEN PROW 05/01 AND 05/02 TO ENSURE THE SAFE PASSAGE OF PUBLIC RIGHT OF WAY USERS

FOR CONTINUATION OF PUBLIC RIGHT OF WAY WORKS PLEASE REFER TO SHEET 3

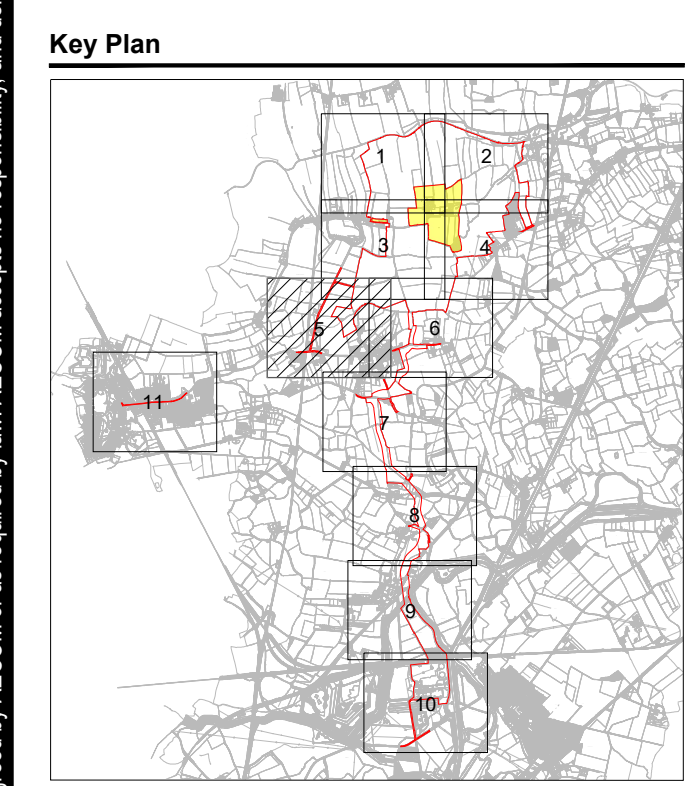


AECOM

Project
FENWICK SOLAR FARM
Client
FENWICK SOLAR PROJECT LIMITED

Consultant
Aecom
 1 Tanfield
 Edinburgh
 EH3 5DA
 United Kingdom
 Fax +44 (0)131 301 8699
 Tel +44 (0)131 301 8600
 www.aecom.com

- Notes**
- ALL DIMENSIONS IN METRES UNLESS STATED OTHERWISE.
 - DO NOT SCALE FROM THIS DRAWING USE ONLY PRINTED DIMENSIONS.
 - THE PROPOSED WORKS SHOWN ARE ILLUSTRATIVE ONLY AND WILL BE SUBJECT TO CHANGE AS PART OF DETAILED DESIGN DEVELOPMENT. ANY CHANGES WILL BE LIMITED TO BEING WITHIN THE ORDER LIMITS AND ANY OTHER CONSTRAINTS INCLUDED IN THE DEVELOPMENT CONSENT ORDER.
 - THESE PLANS SHOULD BE READ IN CONJUNCTION WITH SCHEDULES 4 TO 8 (INCLUSIVE) OF THE DEVELOPMENT CONSENT ORDER.



ISSUE/REVISION

NO	DATE	DESCRIPTION
P04	04/12/2024	Update for PINS Comments
P03	18/10/2024	DCO Application Issue
P02	11/10/2024	Issued for Final Review
P01	21/08/2024	Issued to CDC for comment
I/R	DATE	DESCRIPTION

Purpose Of Issue
 DCO APPLICATION

Project Number
 60698207

Sheet Title
 STREETS, RIGHTS OF WAY AND ACCESS PLANS
 SHEET 5 OF 11


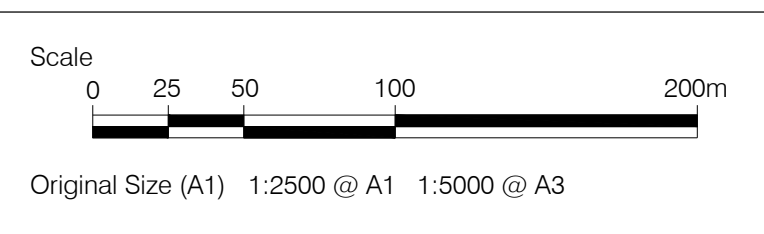
Reference Number
 EN10152/APP/2.3

Legislation Reference
 APFP 2009 Regulation 5(2)(k)

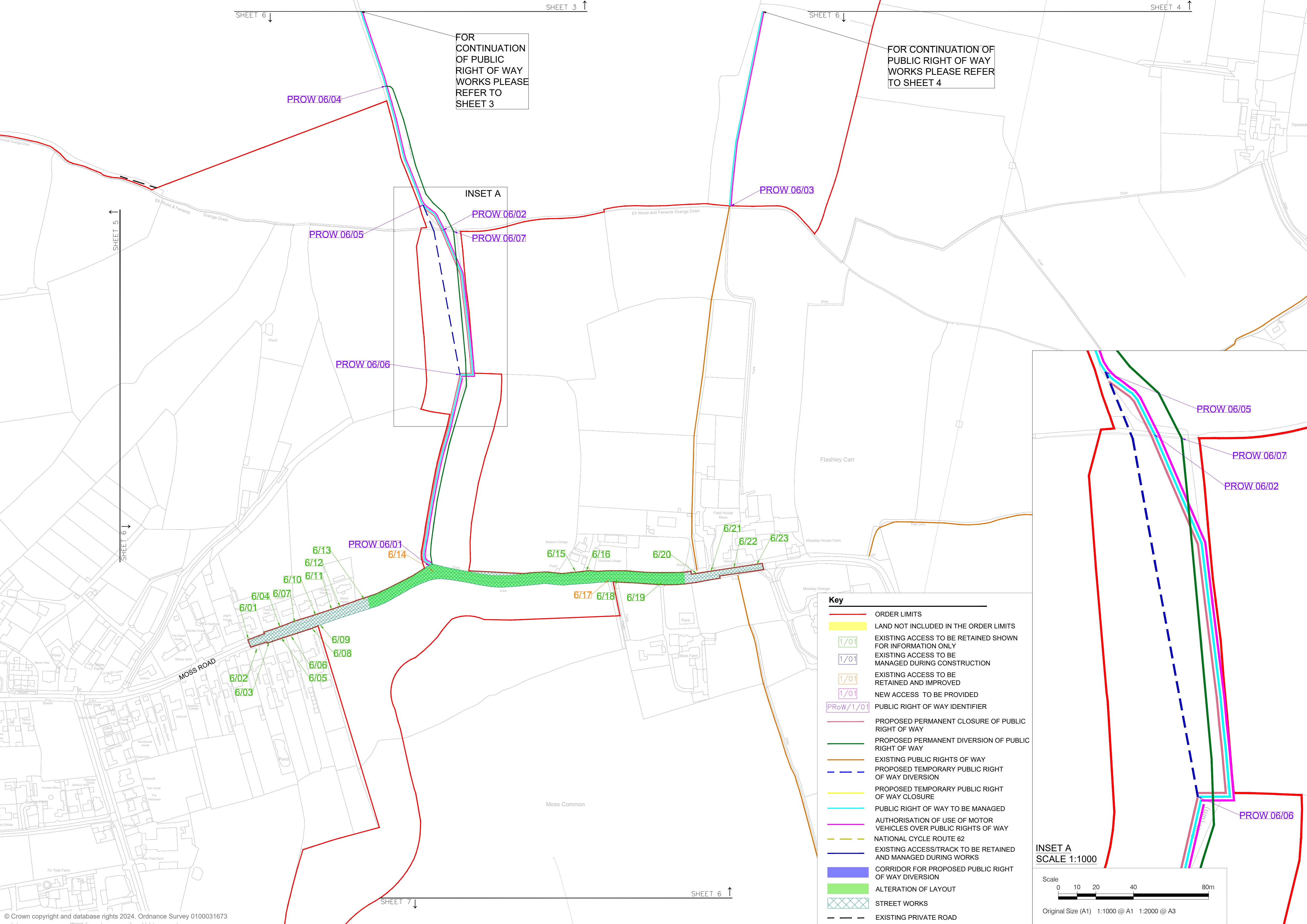
Sheet Number
 60698207-ACM-HGN-00-DR-CE-2005

Scale: As shown @ A1 **Rev:** p04

This drawing has been prepared for the use of AECOM's client. It may not be used, modified, reproduced or relied upon by third parties, except as agreed by AECOM or as required by law. AECOM accepts no responsibility, and denies any liability whatsoever, to any party that uses or relies on this drawing without AECOM's express written consent. Do not scale this document. All measurements must be obtained from the stated dimensions.

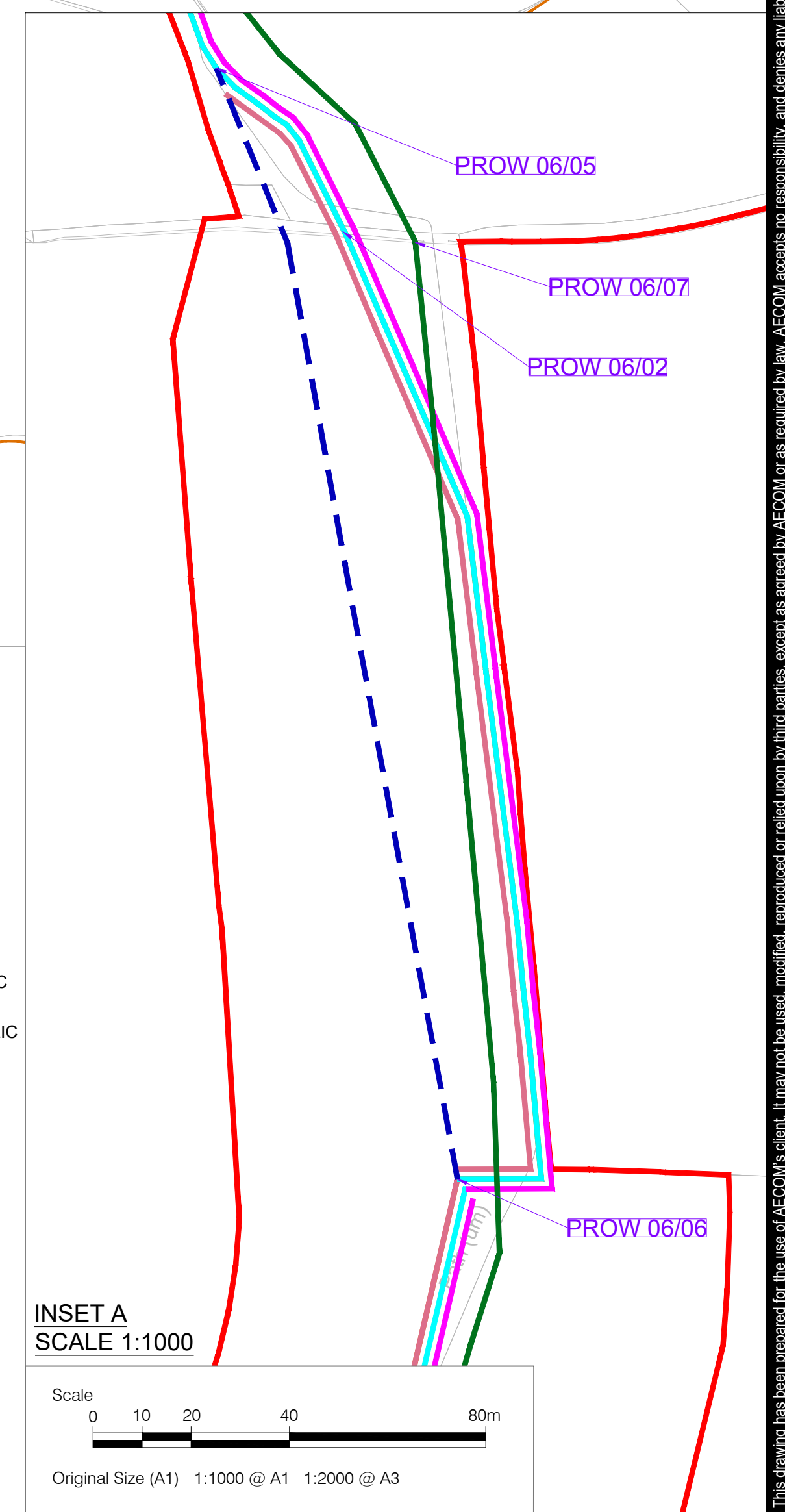
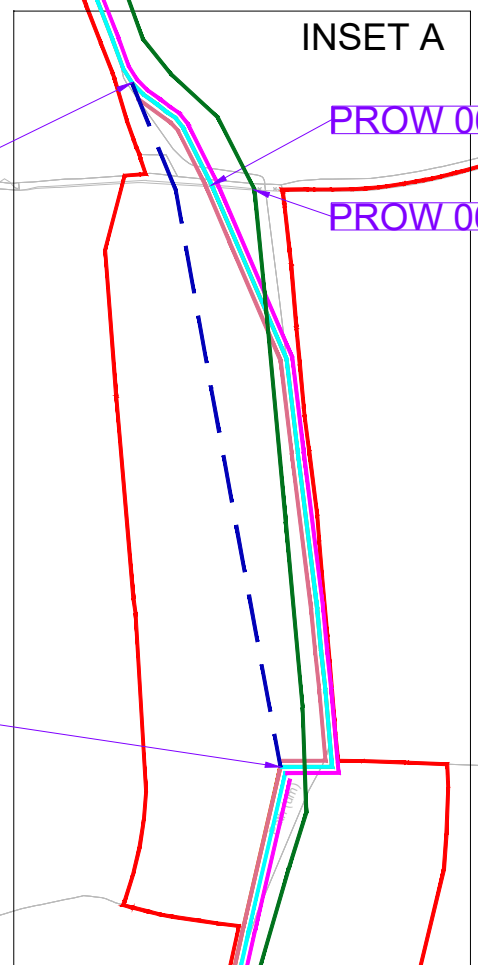


- Notes**
- ALL DIMENSIONS IN METRES UNLESS STATED OTHERWISE.
 - DO NOT SCALE FROM THIS DRAWING USE ONLY PRINTED DIMENSIONS.
 - THE PROPOSED WORKS SHOWN ARE ILLUSTRATIVE ONLY AND WILL BE SUBJECT TO CHANGE AS PART OF DETAILED DESIGN DEVELOPMENT. ANY CHANGES WILL BE LIMITED TO BEING WITHIN THE ORDER LIMITS AND ANY OTHER CONSTRAINTS INCLUDED IN THE DEVELOPMENT CONSENT ORDER.
 - THESE PLANS SHOULD BE READ IN CONJUNCTION WITH SCHEDULES 4 TO 8 (INCLUSIVE) OF THE DEVELOPMENT CONSENT ORDER.



FOR CONTINUATION OF PUBLIC RIGHT OF WAY WORKS PLEASE REFER TO SHEET 3

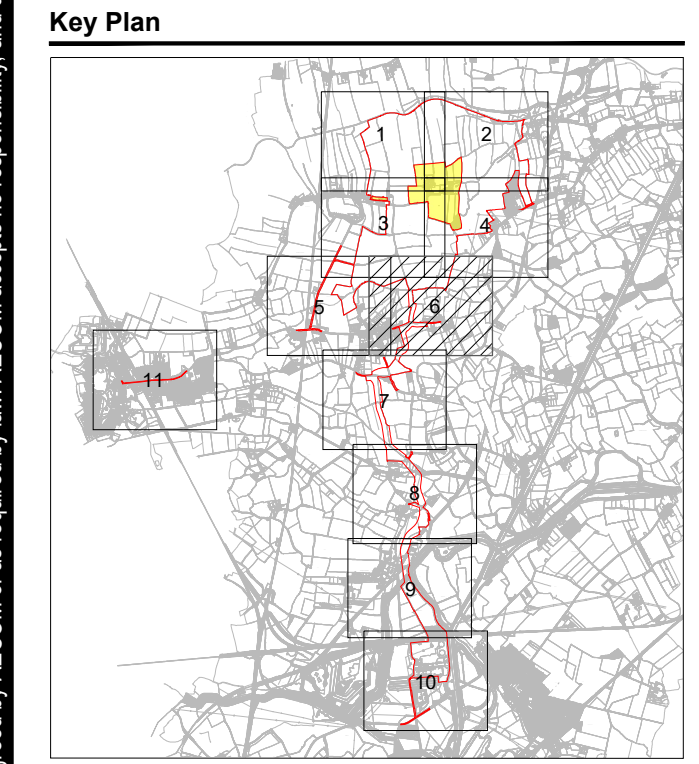
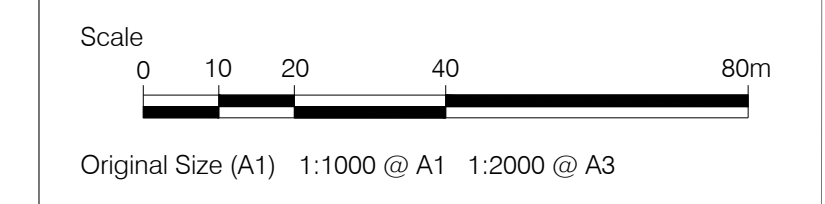
FOR CONTINUATION OF PUBLIC RIGHT OF WAY WORKS PLEASE REFER TO SHEET 4



Key

[Red line]	ORDER LIMITS
[Yellow area]	LAND NOT INCLUDED IN THE ORDER LIMITS
[Green box with 1/01]	EXISTING ACCESS TO BE RETAINED SHOWN FOR INFORMATION ONLY
[Blue box with 1/01]	EXISTING ACCESS TO BE MANAGED DURING CONSTRUCTION
[Orange box with 1/01]	EXISTING ACCESS TO BE RETAINED AND IMPROVED
[Pink box with 1/01]	NEW ACCESS TO BE PROVIDED
[Purple box with ProW/1/01]	PUBLIC RIGHT OF WAY IDENTIFIER
[Red dashed line]	PROPOSED PERMANENT CLOSURE OF PUBLIC RIGHT OF WAY
[Green dashed line]	PROPOSED PERMANENT DIVERSION OF PUBLIC RIGHT OF WAY
[Orange dashed line]	EXISTING PUBLIC RIGHTS OF WAY
[Blue dashed line]	PROPOSED TEMPORARY PUBLIC RIGHT OF WAY DIVERSION
[Yellow dashed line]	PROPOSED TEMPORARY PUBLIC RIGHT OF WAY CLOSURE
[Cyan dashed line]	PUBLIC RIGHT OF WAY TO BE MANAGED
[Pink dashed line]	AUTHORISATION OF USE OF MOTOR VEHICLES OVER PUBLIC RIGHTS OF WAY
[Blue dashed line]	NATIONAL CYCLE ROUTE 62
[Blue dashed line]	EXISTING ACCESS/TRACK TO BE RETAINED AND MANAGED DURING WORKS
[Blue dashed line]	CORRIDOR FOR PROPOSED PUBLIC RIGHT OF WAY DIVERSION
[Green hatched area]	ALTERATION OF LAYOUT
[Green hatched area]	STREET WORKS
[Black dashed line]	EXISTING PRIVATE ROAD

INSET A
SCALE 1:1000



ISSUE/REVISION

NO	DATE	DESCRIPTION
P04	04/12/2024	Update for PINS Comments
P03	18/10/2024	DCO Application Issue
P02	11/10/2024	Issued for Final Review
P01	21/08/2024	Issued to CDC for comment
I/R	DATE	DESCRIPTION

Purpose Of Issue

DCO APPLICATION

Project Number
60698207

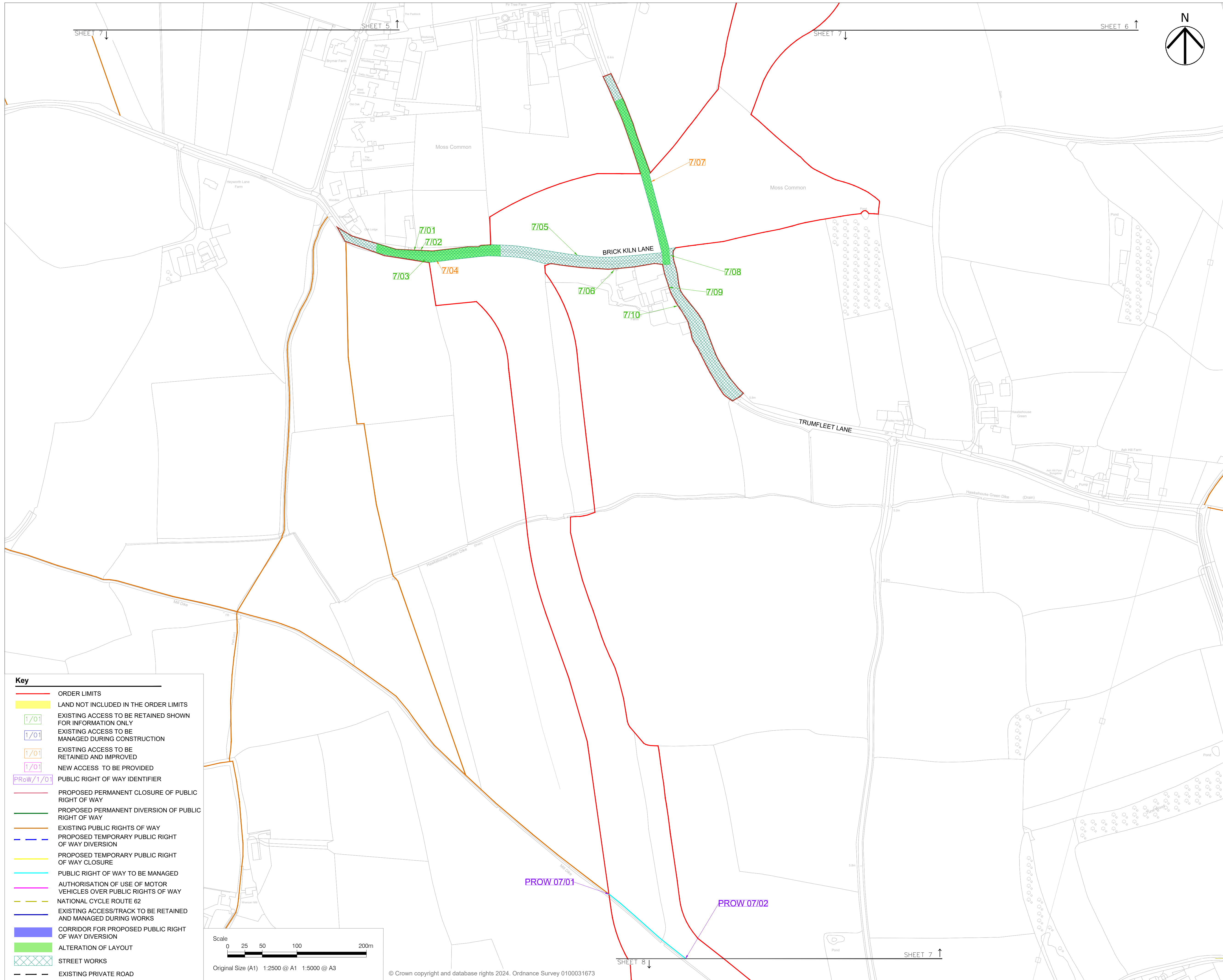
Sheet Title
STREETS, RIGHTS OF WAY AND ACCESS PLANS
SHEET 6 OF 11

Reference Number
EN1010152/APP/2.3

Legislation Reference
APFP 2009 Regulation 5(2)(k)

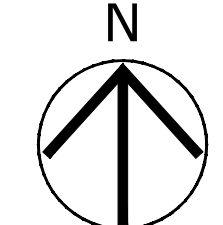
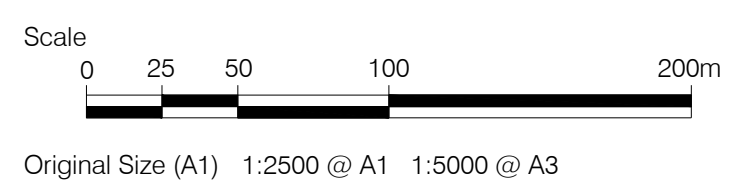
Sheet Number
60698207-ACM-HGN-00-DR-CE-2006

Scale: As shown @ A1 **Rev:** p04

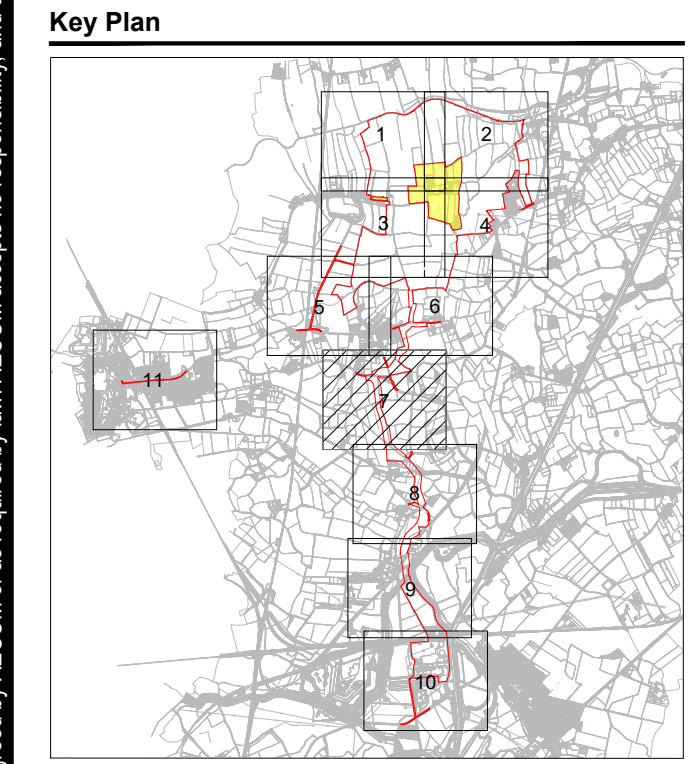


Key

- ORDER LIMITS
- LAND NOT INCLUDED IN THE ORDER LIMITS
- 1/01 EXISTING ACCESS TO BE RETAINED SHOWN FOR INFORMATION ONLY
- 1/01 EXISTING ACCESS TO BE MANAGED DURING CONSTRUCTION
- 1/01 EXISTING ACCESS TO BE RETAINED AND IMPROVED
- 1/01 NEW ACCESS TO BE PROVIDED
- PROW/1/01 PUBLIC RIGHT OF WAY IDENTIFIER
- PROPOSED PERMANENT CLOSURE OF PUBLIC RIGHT OF WAY
- PROPOSED PERMANENT DIVERSION OF PUBLIC RIGHT OF WAY
- EXISTING PUBLIC RIGHTS OF WAY
- PROPOSED TEMPORARY PUBLIC RIGHT OF WAY DIVERSION
- PROPOSED TEMPORARY PUBLIC RIGHT OF WAY CLOSURE
- PUBLIC RIGHT OF WAY TO BE MANAGED
- AUTHORISATION OF USE OF MOTOR VEHICLES OVER PUBLIC RIGHTS OF WAY
- NATIONAL CYCLE ROUTE 62
- EXISTING ACCESS/TRACK TO BE RETAINED AND MANAGED DURING WORKS
- CORRIDOR FOR PROPOSED PUBLIC RIGHT OF WAY DIVERSION
- ALTERATION OF LAYOUT
- STREET WORKS
- EXISTING PRIVATE ROAD



- Notes**
1. ALL DIMENSIONS IN METRES UNLESS STATED OTHERWISE.
 2. DO NOT SCALE FROM THIS DRAWING USE ONLY PRINTED DIMENSIONS.
 3. THE PROPOSED WORKS SHOWN ARE ILLUSTRATIVE ONLY AND WILL BE SUBJECT TO CHANGE AS PART OF DETAILED DESIGN DEVELOPMENT. ANY CHANGES WILL BE LIMITED TO BEING WITHIN THE ORDER LIMITS AND ANY OTHER CONSTRAINTS INCLUDED IN THE DEVELOPMENT CONSENT ORDER.
 4. THESE PLANS SHOULD BE READ IN CONJUNCTION WITH SCHEDULES 4 TO 8 (INCLUSIVE) OF THE DEVELOPMENT CONSENT ORDER.



ISSUE/REVISION

NO	DATE	DESCRIPTION
P04	04/12/2024	Update for PINS Comments
P03	18/10/2024	DCO Application Issue
P02	11/10/2024	Issued for Final Review
P01	21/08/2024	Issued to CDC for comment
I/R	DATE	DESCRIPTION

Purpose Of Issue

DCO APPLICATION

Project Number
60698207

Sheet Title
STREETS, RIGHTS OF WAY AND ACCESS PLANS
SHEET 7 OF 11

Reference Number
EN010152/APP/2.3


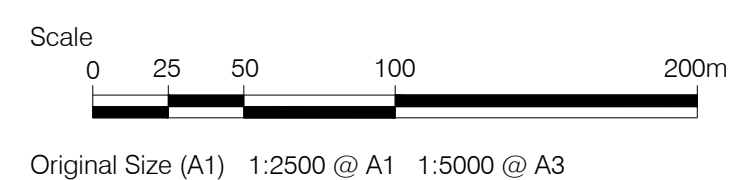
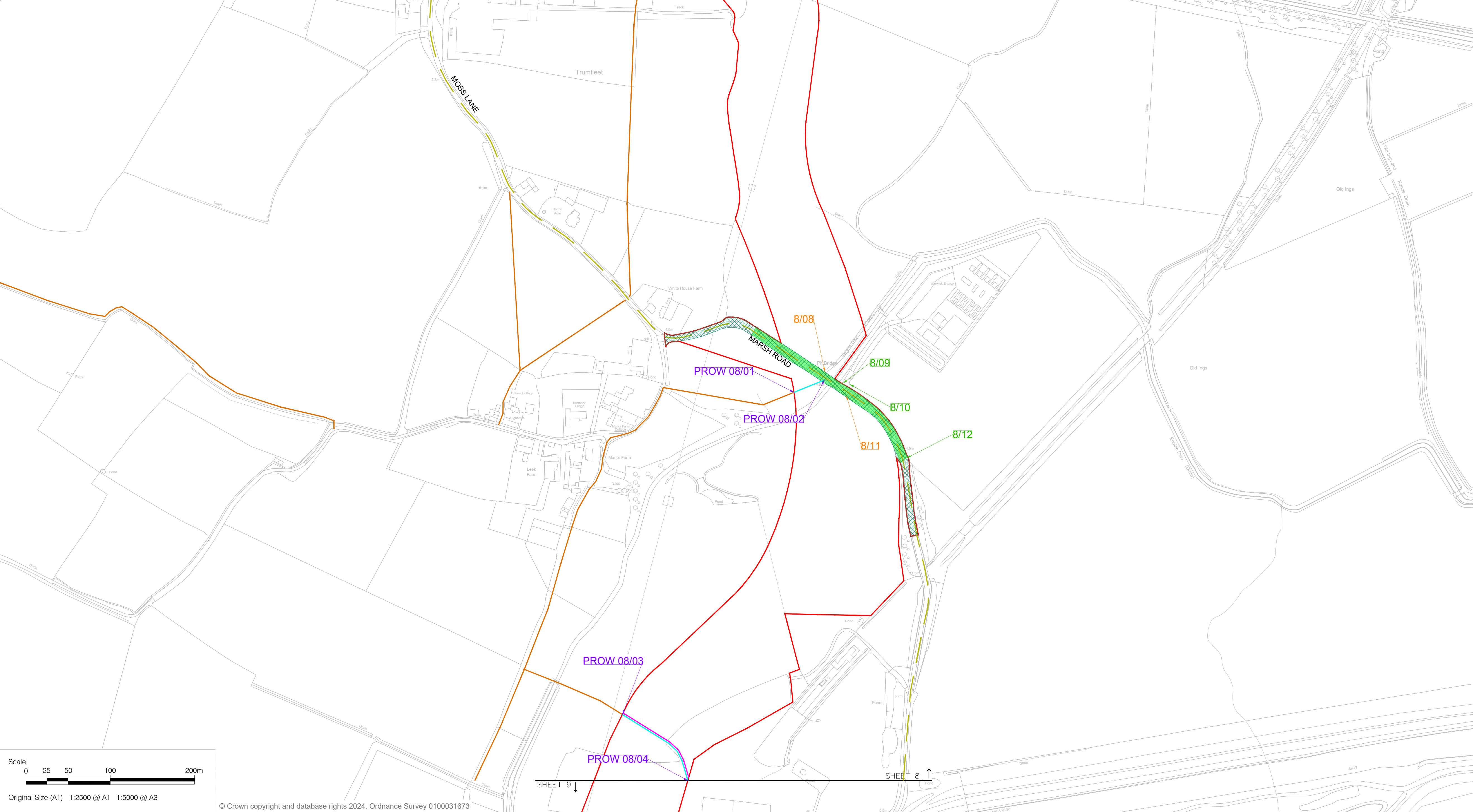
Legislation Reference
APFP 2009 Regulation 5(2)(k)

Sheet Number
60698207-ACM-HGN-00-DR-CE-2007

Scale: As shown @ A1 **Rev:** p04

Key

	ORDER LIMITS
	LAND NOT INCLUDED IN THE ORDER LIMITS
	EXISTING ACCESS TO BE RETAINED SHOWN FOR INFORMATION ONLY
	EXISTING ACCESS TO BE MANAGED DURING CONSTRUCTION
	EXISTING ACCESS TO BE RETAINED AND IMPROVED
	NEW ACCESS TO BE PROVIDED
	PUBLIC RIGHT OF WAY IDENTIFIER
	PROPOSED PERMANENT CLOSURE OF PUBLIC RIGHT OF WAY
	PROPOSED PERMANENT DIVERSION OF PUBLIC RIGHT OF WAY
	EXISTING PUBLIC RIGHTS OF WAY
	PROPOSED TEMPORARY PUBLIC RIGHT OF WAY DIVERSION
	PROPOSED TEMPORARY PUBLIC RIGHT OF WAY CLOSURE
	PUBLIC RIGHT OF WAY TO BE MANAGED
	AUTHORISATION OF USE OF MOTOR VEHICLES OVER PUBLIC RIGHTS OF WAY
	NATIONAL CYCLE ROUTE 62
	EXISTING ACCESS/TRACK TO BE RETAINED AND MANAGED DURING WORKS
	CORRIDOR FOR PROPOSED PUBLIC RIGHT OF WAY DIVERSION
	ALTERATION OF LAYOUT
	STREET WORKS
	EXISTING PRIVATE ROAD

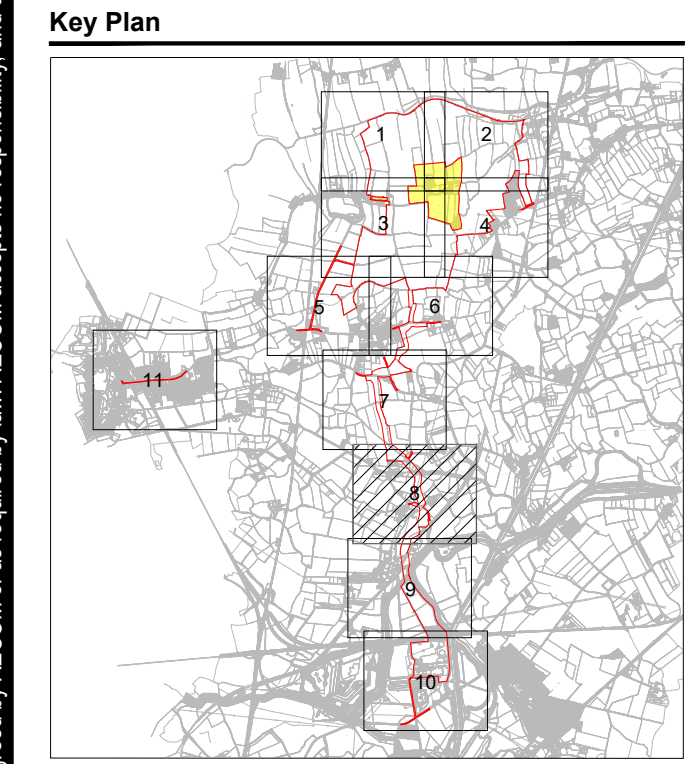


Project
FENWICK SOLAR FARM

Client
FENWICK SOLAR PROJECT LIMITED

Consultant
Aecom
 1 Tanfield
 Edinburgh
 EH3 5DA
 United Kingdom
 Fax +44 (0)131 301 8699
 Tel +44 (0)131 301 8600
 www.aecom.com

- Notes**
1. ALL DIMENSIONS IN METRES UNLESS STATED OTHERWISE.
 2. DO NOT SCALE FROM THIS DRAWING USE ONLY PRINTED DIMENSIONS.
 3. THE PROPOSED WORKS SHOWN ARE ILLUSTRATIVE ONLY AND WILL BE SUBJECT TO CHANGE AS PART OF DETAILED DESIGN DEVELOPMENT. ANY CHANGES WILL BE LIMITED TO BEING WITHIN THE ORDER LIMITS AND ANY OTHER CONSTRAINTS INCLUDED IN THE DEVELOPMENT CONSENT ORDER.
 4. THESE PLANS SHOULD BE READ IN CONJUNCTION WITH SCHEDULES 4 TO 8 (INCLUSIVE) OF THE DEVELOPMENT CONSENT ORDER.



ISSUE/REVISION

Issue/Revision	DATE	DESCRIPTION
P04	04/12/2024	Update for PINS Comments
P03	18/10/2024	DCO Application Issue
P02	11/10/2024	Issued for Final Review
P01	21/08/2024	Issued to CDC for comment
I/R	DATE	DESCRIPTION

Purpose Of Issue
 DCO APPLICATION

Project Number
 60698207

Sheet Title
 STREETS, RIGHTS OF WAY AND ACCESS PLANS
 SHEET 8 OF 11

Reference Number
 EN010152/APP/2.3

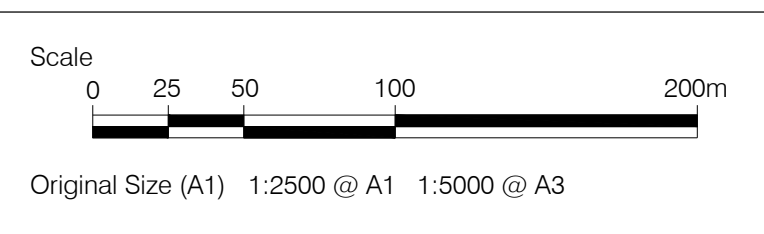
Legislation Reference
 APFP 2009 Regulation 5(2)(k)

Sheet Number
 60698207-ACM-HGN-00-DR-CE-2008

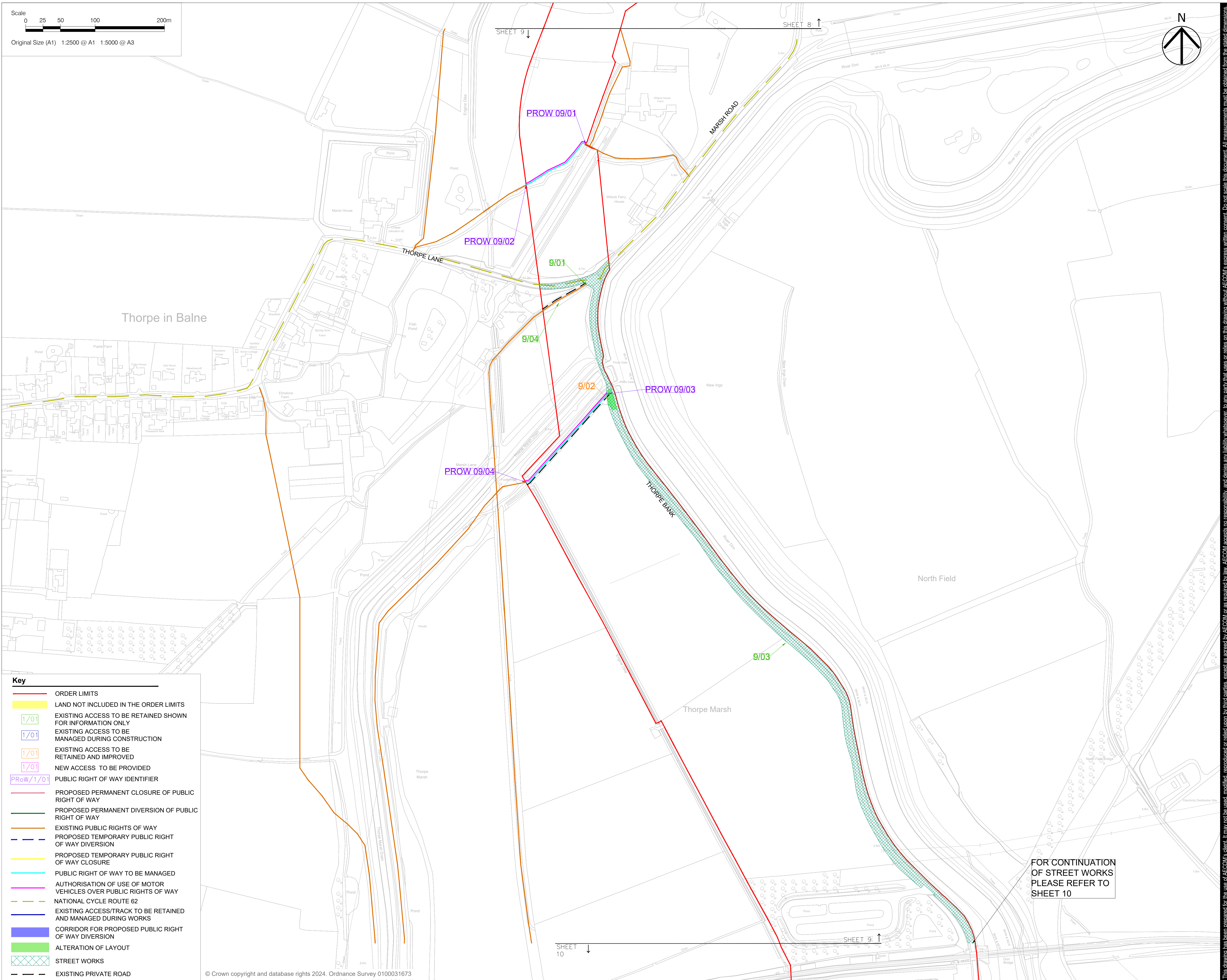
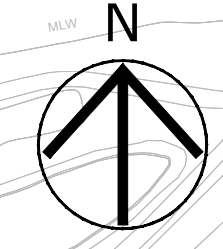
Scale: As shown @ A1 **Rev:** p04

This drawing has been prepared for the use of AECOM's client. It may not be used, modified, reproduced or relied upon by third parties, except as agreed by AECOM or as required by law. AECOM accepts no responsibility, and denies any liability whatsoever, to any party that uses or relies on this drawing without AECOM's express written consent. Do not scale this document. All measurements must be obtained from the stated dimensions.

Last saved by: KYLE PLACKETT(2024-12-05) Last Plotted: 2024-12-05
 Filename: C:\USERS\KYLE PLACKETT\AECOM\60698207\FENWICK SOLAR FARM-GENERAL\00_CAD_GIS\910_CAD\HIGHWAYS TEAM\DRAWINGS (CAD)\SROW\A\60698207-ACM-HGN-00-DR-CE-2009.DWG
 Project Management Initials: Designer: KP Checked: MEK Approved: JCH ISO A1 594mm x 841mm



SHEET 9 ↓ SHEET 8 ↑



Key	
	ORDER LIMITS
	LAND NOT INCLUDED IN THE ORDER LIMITS
	EXISTING ACCESS TO BE RETAINED SHOWN FOR INFORMATION ONLY
	EXISTING ACCESS TO BE MANAGED DURING CONSTRUCTION
	EXISTING ACCESS TO BE RETAINED AND IMPROVED
	NEW ACCESS TO BE PROVIDED
	PUBLIC RIGHT OF WAY IDENTIFIER
	PROPOSED PERMANENT CLOSURE OF PUBLIC RIGHT OF WAY
	PROPOSED PERMANENT DIVERSION OF PUBLIC RIGHT OF WAY
	EXISTING PUBLIC RIGHTS OF WAY
	PROPOSED TEMPORARY PUBLIC RIGHT OF WAY DIVERSION
	PROPOSED TEMPORARY PUBLIC RIGHT OF WAY CLOSURE
	PUBLIC RIGHT OF WAY TO BE MANAGED
	AUTHORISATION OF USE OF MOTOR VEHICLES OVER PUBLIC RIGHTS OF WAY
	NATIONAL CYCLE ROUTE 62
	EXISTING ACCESS/TRACK TO BE RETAINED AND MANAGED DURING WORKS
	CORRIDOR FOR PROPOSED PUBLIC RIGHT OF WAY DIVERSION
	ALTERATION OF LAYOUT
	STREET WORKS
	EXISTING PRIVATE ROAD

© Crown copyright and database rights 2024. Ordnance Survey 0100031673

SHEET 10 ↓

SHEET 9 ↑

FOR CONTINUATION OF STREET WORKS PLEASE REFER TO SHEET 10

AECOM

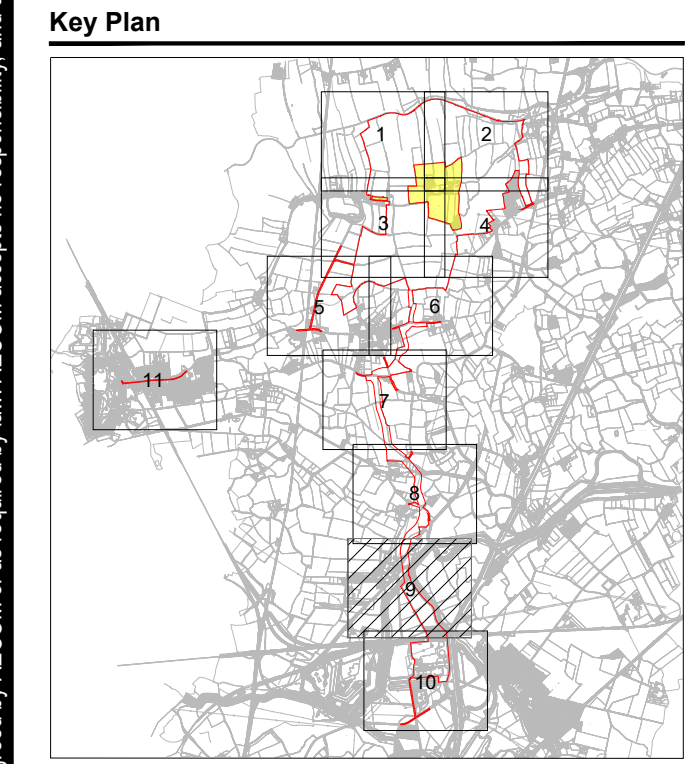
Project
FENWICK SOLAR FARM

Client
FENWICK SOLAR PROJECT LIMITED

Consultant
 Aecom
 1 Tanfield
 Edinburgh
 EH3 5DA
 United Kingdom
 Fax +44 (0)131 301 8699
 Tel +44 (0)131 301 8600
 www.aecom.com

Notes

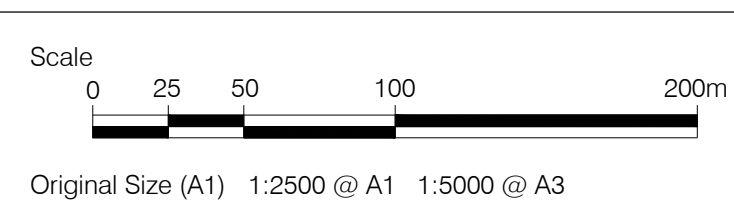
1. ALL DIMENSIONS IN METRES UNLESS STATED OTHERWISE.
2. DO NOT SCALE FROM THIS DRAWING USE ONLY PRINTED DIMENSIONS.
3. THE PROPOSED WORKS SHOWN ARE ILLUSTRATIVE ONLY AND WILL BE SUBJECT TO CHANGE AS PART OF DETAILED DESIGN DEVELOPMENT. ANY CHANGES WILL BE LIMITED TO BEING WITHIN THE ORDER LIMITS AND ANY OTHER CONSTRAINTS INCLUDED IN THE DEVELOPMENT CONSENT ORDER.
4. THESE PLANS SHOULD BE READ IN CONJUNCTION WITH SCHEDULES 4 TO 8 (INCLUSIVE) OF THE DEVELOPMENT CONSENT ORDER.



ISSUE/REVISION		
	DATE	DESCRIPTION
P04	04/12/2024	Update for PINS Comments
P03	18/10/2024	DCO Application Issue
P02	11/10/2024	Issued for Final Review
P01	21/08/2024	Issued to CDC for comment
I/R		


Purpose Of Issue		
DCO APPLICATION		
Project Number		
60698207		
Sheet Title		
STREETS, RIGHTS OF WAY AND ACCESS PLANS SHEET 9 OF 11		
Reference Number		
EN010152/APP/2.3		
Legislation Reference		
APFP 2009 Regulation 5(2)(k)		
Sheet Number		
60698207-ACM-HGN-00-DR-CE-2009		
Scale: As shown @ A1		Rev: p04

This drawing has been prepared for the use of AECOM's client. It may not be used, modified, reproduced or relied upon by third parties, except as agreed by AECOM or as required by law. AECOM accepts no responsibility, and denies any liability whatsoever, to any party that uses or relies on this drawing without AECOM's express written consent. Do not scale this document. All measurements must be obtained from the stated dimensions.

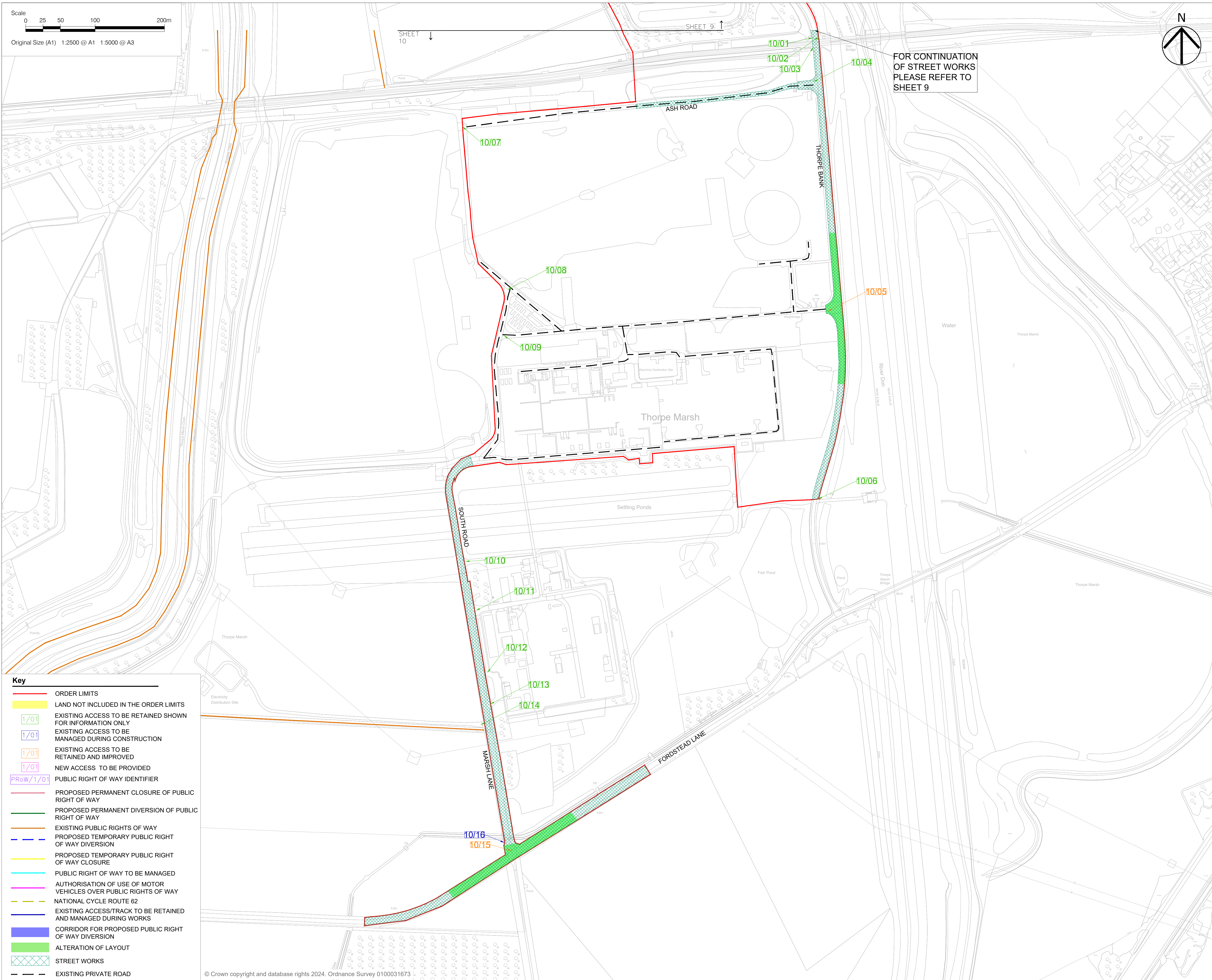


SHEET 10

SHEET 9



FOR CONTINUATION
OF STREET WORKS
PLEASE REFER TO
SHEET 9



Key

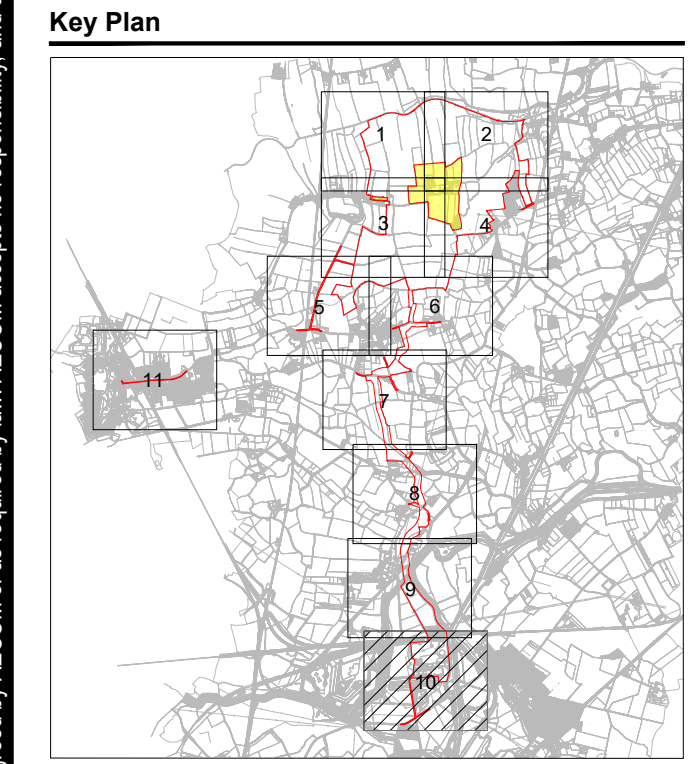
	ORDER LIMITS
	LAND NOT INCLUDED IN THE ORDER LIMITS
	EXISTING ACCESS TO BE RETAINED SHOWN FOR INFORMATION ONLY
	EXISTING ACCESS TO BE MANAGED DURING CONSTRUCTION
	EXISTING ACCESS TO BE RETAINED AND IMPROVED
	NEW ACCESS TO BE PROVIDED
	PUBLIC RIGHT OF WAY IDENTIFIER
	PROPOSED PERMANENT CLOSURE OF PUBLIC RIGHT OF WAY
	PROPOSED PERMANENT DIVERSION OF PUBLIC RIGHT OF WAY
	EXISTING PUBLIC RIGHTS OF WAY
	PROPOSED TEMPORARY PUBLIC RIGHT OF WAY DIVERSION
	PROPOSED TEMPORARY PUBLIC RIGHT OF WAY CLOSURE
	PUBLIC RIGHT OF WAY TO BE MANAGED
	AUTHORISATION OF USE OF MOTOR VEHICLES OVER PUBLIC RIGHTS OF WAY
	NATIONAL CYCLE ROUTE 62
	EXISTING ACCESS/TRACK TO BE RETAINED AND MANAGED DURING WORKS
	CORRIDOR FOR PROPOSED PUBLIC RIGHT OF WAY DIVERSION
	ALTERATION OF LAYOUT
	STREET WORKS
	EXISTING PRIVATE ROAD

Project
FENWICK SOLAR FARM

Client
FENWICK SOLAR PROJECT LIMITED

Consultant
Aecom
1 Tanfield
Edinburgh
EH3 5DA
United Kingdom
Fax +44 (0)131 301 8699
Tel +44 (0)131 301 8600
www.aecom.com

- Notes**
- ALL DIMENSIONS IN METRES UNLESS STATED OTHERWISE.
 - DO NOT SCALE FROM THIS DRAWING USE ONLY PRINTED DIMENSIONS.
 - THE PROPOSED WORKS SHOWN ARE ILLUSTRATIVE ONLY AND WILL BE SUBJECT TO CHANGE AS PART OF DETAILED DESIGN DEVELOPMENT. ANY CHANGES WILL BE LIMITED TO BEING WITHIN THE ORDER LIMITS AND ANY OTHER CONSTRAINTS INCLUDED IN THE DEVELOPMENT CONSENT ORDER.
 - THESE PLANS SHOULD BE READ IN CONJUNCTION WITH SCHEDULES 4 TO 8 (INCLUSIVE) OF THE DEVELOPMENT CONSENT ORDER.



ISSUE/REVISION

I/R	DATE	DESCRIPTION
P04	04/12/2024	Update for PINS Comments
P03	18/10/2024	DCO Application Issue
P02	11/10/2024	Issued for Final Review
P01	21/08/2024	Issued to CDC for comment

Purpose Of Issue
DCO APPLICATION

Project Number
60698207

Sheet Title
STREETS, RIGHTS OF WAY AND ACCESS PLANS
SHEET 10 OF 11

Reference Number
EN10152/APP/2.3

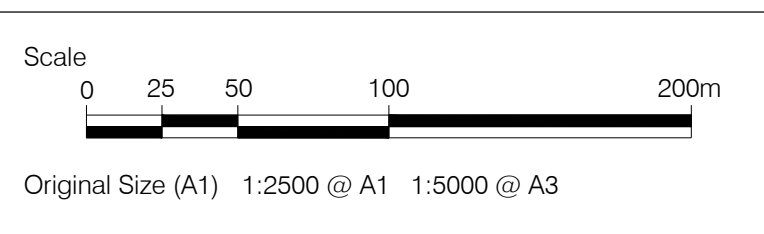
Legislation Reference
APFP 2009 Regulation 5(2)(k)

Sheet Number
60698207-ACM-HGN-00-DR-CE-2010

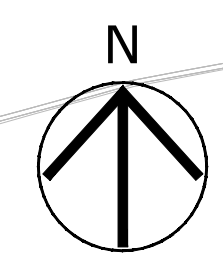
Scale: As shown @ A1 **Rev:** p04

This drawing has been prepared for the use of AECOM's client. It may not be used, modified, reproduced or relied upon by third parties, except as agreed by AECOM or as required by law. AECOM accepts no responsibility, and denies any liability whatsoever, to any party that uses or relies on this drawing without AECOM's express written consent. Do not scale this document. All measurements must be obtained from the stated dimensions.

Key	
	ORDER LIMITS
	LAND NOT INCLUDED IN THE ORDER LIMITS
	EXISTING ACCESS TO BE RETAINED SHOWN FOR INFORMATION ONLY
	EXISTING ACCESS TO BE MANAGED DURING CONSTRUCTION
	EXISTING ACCESS TO BE RETAINED AND IMPROVED
	NEW ACCESS TO BE PROVIDED
	PUBLIC RIGHT OF WAY IDENTIFIER
	PROPOSED PERMANENT CLOSURE OF PUBLIC RIGHT OF WAY
	PROPOSED PERMANENT DIVERSION OF PUBLIC RIGHT OF WAY
	EXISTING PUBLIC RIGHTS OF WAY
	PROPOSED TEMPORARY PUBLIC RIGHT OF WAY DIVERSION
	PROPOSED TEMPORARY PUBLIC RIGHT OF WAY CLOSURE
	PUBLIC RIGHT OF WAY TO BE MANAGED
	AUTHORISATION OF USE OF MOTOR VEHICLES OVER PUBLIC RIGHTS OF WAY
	NATIONAL CYCLE ROUTE 62
	EXISTING ACCESS/TRACK TO BE RETAINED AND MANAGED DURING WORKS
	CORRIDOR FOR PROPOSED PUBLIC RIGHT OF WAY DIVERSION
	ALTERATION OF LAYOUT
	STREET WORKS
	EXISTING PRIVATE ROAD



© Crown copyright and database rights 2024. Ordnance Survey 0100031673



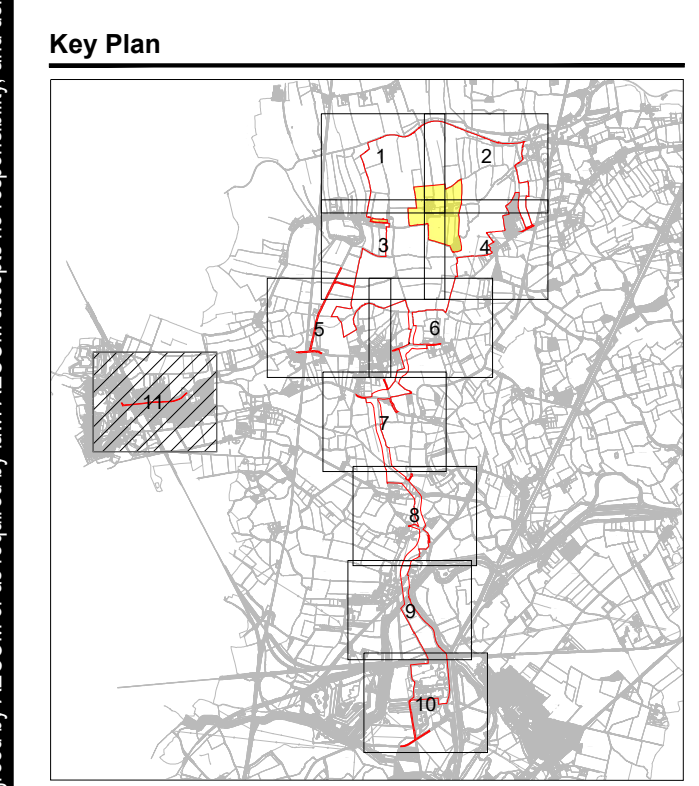
AECOM

Project
FENWICK SOLAR FARM

Client
FENWICK SOLAR PROJECT LIMITED

Consultant
Aecom
 1 Tanfield
 Edinburgh
 EH3 5DA
 United Kingdom
 Fax +44 (0)131 301 8699
 Tel +44 (0)131 301 8600
 www.aecom.com

- Notes**
- ALL DIMENSIONS IN METRES UNLESS STATED OTHERWISE.
 - DO NOT SCALE FROM THIS DRAWING USE ONLY PRINTED DIMENSIONS.
 - THE PROPOSED WORKS SHOWN ARE ILLUSTRATIVE ONLY AND WILL BE SUBJECT TO CHANGE AS PART OF DETAILED DESIGN DEVELOPMENT. ANY CHANGES WILL BE LIMITED TO BEING WITHIN THE ORDER LIMITS AND ANY OTHER CONSTRAINTS INCLUDED IN THE DEVELOPMENT CONSENT ORDER.
 - THESE PLANS SHOULD BE READ IN CONJUNCTION WITH SCHEDULES 4 TO 8 (INCLUSIVE) OF THE DEVELOPMENT CONSENT ORDER.



ISSUE/REVISION

I/R	DATE	DESCRIPTION
P04	04/12/2024	Update for PINS Comments
P03	18/10/2024	DCO Application Issue
P02	11/10/2024	Issued for Final Review
P01	21/08/2024	Issued to CDC for comment

Purpose Of Issue
 DCO APPLICATION

Project Number
 60698207

Sheet Title
 STREETS, RIGHTS OF WAY AND ACCESS PLANS
 SHEET 11 OF 11

Reference Number
 EN010152/APP/2.3

Legislation Reference
 APFP 2009 Regulation 5(2)(k)

Sheet Number
 60698207-ACM-HGN-00-DR-CE-2011

Scale: As shown @ A1 **Rev:** p04

This drawing has been prepared for the use of AECOM's client. It may not be used, modified, reproduced or relied upon by third parties, except as agreed by AECOM or as required by law. AECOM accepts no responsibility, and denies any liability whatsoever, to any party that uses or relies on this drawing without AECOM's express written consent. Do not scale this drawing. All measurements must be obtained from the stated dimensions.

An aerial photograph of a vast solar farm at sunset. The rows of solar panels stretch across the landscape, creating a strong sense of perspective. The sky is a deep, dark orange, and the sun is low on the horizon, casting a warm glow over the scene. The solar panels are arranged in neat, parallel rows that recede into the distance.

BOOM
POWER

BUILD | OWN | OPERATE | MAINTAIN

BOOM-POWER.CO.UK